



Our Ref: 1036-2026-L-14713

BY REGISTERED POST

File Ref: 1036/4/4/42

14 May 2026

The Department for Infrastructure, Northern Ireland
James House
2 - 4 Cromac Avenue
Belfast
BT7 2JA

**RE: PRESCRIBED FORM OF NOTICE FOR THE PURPOSES OF
SECTION 51(3) (c) OF THE ROADS ACT 1993 (AS AMENDED)
DONEGAL COUNTY COUNCIL
TEN-T PRIORITY ROUTE IMPROVEMENT PROJECT, DONEGAL**

A Chara

Donegal County Council has applied under Section 51(2) of the Roads Act, 1993 (as amended) to An Coimisiún Pleanála ('the Commission') for approval in relation to a proposed road development consisting of the construction of the TEN-T Priority Route Improvement Project, Donegal together with all ancillary and consequential works associated therewith. The TEN-T Priority Route Improvement Project, Donegal (the Proposed Development) proposes improvement to three targeted and appropriate sections of Donegal's TEN-T/ national road network. The Proposed Development includes online improvement and upgrade, bypass of three urban centres and route realignment. It includes over 60km of segregated active travel network and as well as transport hubs at key locations for transition between different transport modes. It also has significant green credentials and has been designed cognisant of climate and includes decarbonisation initiatives and climate resilience features.

The Proposed Development consists of three sections over approximately 40km in length as summarised below:

- **Section 1** – N15/N13 Ballybofey/ Stranorlar Urban Region
Active travel, modal hubs, urban bypass
- **Section 2** – N56/N13 Letterkenny to Manorcunningham
Active travel, online/upgrade, route realignment, urban bypass (Letterkenny), modal hub
- **Section 3** – N14 Manorcunningham to Lifford / Strabane/ A5 Link
Active travel, route realignment, urban bypass (Lifford) and access to border connection (Lifford/Strabane), modal hubs

/Continued

- 2 -

1036-2026-L-14713

14 May 2026

The proposed road development is located fully within the County Donegal, passing through the electoral divisions of (i) Dooish, (ii) Stranorlar, (iii) Convoy, (iv) Lettermore, (v) Magheraboy, (vi) Letterkenny Rural, (vii) Manorcunningham, (viii) Kincraigy, (ix) Treantaghmucklagh, (x) Feddyglass, (xi) Clonleugh North, and (xii) Clonleigh South.

Donegal County Council has submitted to the Commission the Environmental Impact Assessment Report (EIAR) prepared in accordance with Section 50 of the Roads Act, 1993 (as amended) and Directive 2011/92/EU of the European Parliament and of the Council of 13 December 2011 on the assessment of the effects of certain public and private projects on the environment as amended by Directive 2014/52/EU of the European Parliament and of the Council of 16 April 2014 in respect of the proposed road development. A Natura Impact Statement (NIS) has also been prepared and has been submitted to the Commission in respect of the proposed road development.

An electronic copy of the EIAR and NIS is enclosed within the USB supplied with this Notice.

Submissions may be made in writing to the Commission at **An Coimisiún Pleanála (Strategic Infrastructure Division), 64 Marlborough Street, Dublin 1, D01 V902** in relation to:

- the likely effects on the environment of the proposed road development;
- the implications of the proposed road development for proper planning and sustainable development in the area in which it is proposed to situate the proposed road development; and
- the likely significant effects of the proposed road development on a European site.

between Friday 15th May 2026 to Friday 10th July 2026.

Further, in accordance with Section 51(3)(d) of the Roads Act, 1993 (as amended), as soon as may be after this Notice has been sent to you enclosing as it does the electronic copy of the EIAR and NIS, Donegal County Council will enter into consultations with the Department for Infrastructure (Northern Ireland) regarding the potential effects on the environment of the proposed road development and the measures envisaged in the said documentation to reduce or eliminate any such effects.

/Continued

- 3 -

1036-2026-L-14713

14 May 2026

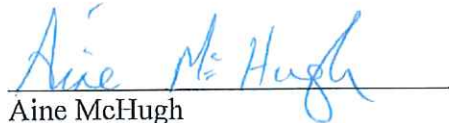
Further information may be obtained from:

www.donegal-ten-t.ie

Aine McHugh
Donegal National Roads Office
Donegal County Council
Drumlonagher
Donegal Town
Co.Donegal
F94 DK6C
E-mail: design@dnrdo.ie / aine.mchugh@dnrdo.ie
Tel: 0035374 9724500

A hard copy of the EIAR and/or the NIS can be provided upon request if there are any difficulties with the enclosed soft copies.

Is mise le meas



Aine McHugh

For and on behalf of Donegal County Council

Enc



Our Ref: 1036-2026-L-14714

BY REGISTERED POST

File Ref: 1036/4/4/42

14 May 2026

The Department for Infrastructure (Roads), Northern Ireland
James House
2 - 4 Cromac Avenue
Belfast
BT7 2JA

**RE: PRESCRIBED FORM OF NOTICE TO BE SERVED ON BODIES OR
PERSONS REFERRED TO IN SECTION 51 (3) (b) OF THE ROADS
ACT 1993 (AS AMENDED)
DONEGAL COUNTY COUNCIL
TEN-T PRIORITY ROUTE IMPROVEMENT PROJECT, DONEGAL**

A Chara

Donegal County Council has applied under Section 51(2) of the Roads Act, 1993 (as amended) to An Coimisiún Pleanála ('the Commission') for approval in relation to a proposed road development consisting of the construction of the TEN-T Priority Route Improvement Project, Donegal together with all ancillary and consequential works associated therewith. The TEN-T Priority Route Improvement Project, Donegal (the Proposed Development) proposes improvement to three targeted and appropriate sections of Donegal's TEN-T/ national road network. The Proposed Development includes online improvement and upgrade, bypass of three urban centres and route realignment. It includes over 60km of segregated active travel network and as well as transport hubs at key locations for transition between different transport modes. It also has significant green credentials and has been designed cognisant of climate and includes decarbonisation initiatives and climate resilience features.

The Proposed Development consists of three sections over approximately 40km in length as summarised below:

- **Section 1** – N15/N13 Ballybofey/ Stranorlar Urban Region
Active travel, modal hubs, urban bypass
- **Section 2** – N56/N13 Letterkenny to Manorcunningham
Active travel, online/upgrade, route realignment, urban bypass (Letterkenny), modal hub
- **Section 3** – N14 Manorcunningham to Lifford / Strabane/ A5 Link
Active travel, route realignment, urban bypass (Lifford) and access to border connection (Lifford/Strabane), modal hubs

/Continued

Cul freagra chuig: Áras an Chontae, Leifear, Contae Dhún na nGall, Éire F93 Y622
Please reply to: County House, Lifford, Co. Donegal, Ireland F93 Y622

- 2 -

1036-2026-L-14714

14 May 2026

The proposed road development is located fully within the County Donegal, passing through the electoral divisions of (i) Dooish, (ii) Stranorlar, (iii) Convoy, (iv) Lettermore, (v) Magheraboy, (vi) Letterkenny Rural, (vii) Manorcunningham, (viii) Kinraigy, (ix) Treantaghmucklagh, (x) Feddyglass, (xi) Clonleugh North, and (xii) Clonleigh South.

Donegal County Council has submitted to the Commission the Environmental Impact Assessment Report (EIAR) prepared in accordance with Section 50 of the Roads Act, 1993 (as amended) and Directive 2011/92/EU of the European Parliament and of the Council of 13 December 2011 on the assessment of the effects of certain public and private projects on the environment as amended by Directive 2014/52/EU of the European Parliament and of the Council of 16 April 2014 in respect of the proposed road development. A Natura Impact Statement (NIS) has also been prepared and has been submitted to the Commission in respect of the proposed road development.

An electronic copy of the EIAR and NIS is enclosed within the USB supplied with this Notice.

Submissions may be made in writing to the Commission at **An Coimisiún Pleanála (Strategic Infrastructure Division), 64 Marlborough Street, Dublin 1, D01 V902** in relation to:

- the likely effects on the environment of the proposed road development;
- the implications of the proposed road development for proper planning and sustainable development in the area in which it is proposed to situate the proposed road development; and
- the likely significant effects of the proposed road development on a European site

between Friday 15th May 2026 to Friday 10th July 2026.

Further information may be obtained from:

www.donegal-ten-t.ie

Aine McHugh
Donegal National Roads Office
Donegal County Council
Drumlonagher
Donegal Town
Co. Donegal
F94 DK6C
E-mail: design@dnrdo.ie / aine.mchugh@dnrdo.ie
Tel: 0035374 9724500

/Continued

- 3 -

1036-2026-L-14714

14 May 2026

A hard copy of the EIAR and/or the NIS can be provided upon request if there are any difficulties with the enclosed soft copies.

Is mise le meas



Aine McHugh
For and on behalf of Donegal County Council

Enc



Our Ref: 1036-2026-L-14715

BY REGISTERED POST

File Ref: 1036/4/4/42

14 May 2026

Derry City & Strabane District Council
98 Strand Road
Derry
BT48 7NN

**RE: PRESCRIBED FORM OF NOTICE TO BE SERVED ON BODIES OR
PERSONS REFERRED TO IN SECTION 51 (3) (b) OF THE ROADS
ACT 1993 (AS AMENDED)
DONEGAL COUNTY COUNCIL
TEN-T PRIORITY ROUTE IMPROVEMENT PROJECT, DONEGAL**

A Chara

Donegal County Council has applied under Section 51(2) of the Roads Act, 1993 (as amended) to An Coimisiún Pleanála ('the Commission') for approval in relation to a proposed road development consisting of the construction of the TEN-T Priority Route Improvement Project, Donegal together with all ancillary and consequential works associated therewith. The TEN-T Priority Route Improvement Project, Donegal (the Proposed Development) proposes improvement to three targeted and appropriate sections of Donegal's TEN-T/ national road network. The Proposed Development includes online improvement and upgrade, bypass of three urban centres and route realignment. It includes over 60km of segregated active travel network and as well as transport hubs at key locations for transition between different transport modes. It also has significant green credentials and has been designed cognisant of climate and includes decarbonisation initiatives and climate resilience features.

The Proposed Development consists of three sections over approximately 40km in length as summarised below:

- **Section 1** – N15/N13 Ballybofey/ Stranorlar Urban Region
Active travel, modal hubs, urban bypass
- **Section 2** – N56/N13 Letterkenny to Manorcunningham
Active travel, online/upgrade, route realignment, urban bypass (Letterkenny), modal hub
- **Section 3** – N14 Manorcunningham to Lifford / Strabane/ A5 Link
Active travel, route realignment, urban bypass (Lifford) and access to border connection (Lifford/Strabane), modal hubs

/Continued

Cuir freagra chulg: Áras an Chontae, Leifear, Contae Dhún na nGall, Éire F93 Y622
Please reply to: County House, Lifford, Co. Donegal, Ireland F93 Y622

- 2 -

1036-2026-L-14715

14 May 2026

The proposed road development is located fully within the County Donegal, passing through the electoral divisions of (i) Dooish, (ii) Stranorlar, (iii) Convoy, (iv) Lettermore, (v) Magheraboy, (vi) Letterkenny Rural, (vii) Manorcunningham, (viii) Kincraigy, (ix) Treantaghmucklagh, (x) Feddyglass, (xi) Clonleugh North, and (xii) Clonleigh South.

Donegal County Council has submitted to the Commission the Environmental Impact Assessment Report (EIAR) prepared in accordance with Section 50 of the Roads Act, 1993 (as amended) and Directive 2011/92/EU of the European Parliament and of the Council of 13 December 2011 on the assessment of the effects of certain public and private projects on the environment as amended by Directive 2014/52/EU of the European Parliament and of the Council of 16 April 2014 in respect of the proposed road development. A Natura Impact Statement (NIS) has also been prepared and has been submitted to the Commission in respect of the proposed road development.

An electronic copy of the EIAR and NIS is enclosed within the USB supplied with this Notice.

Submissions may be made in writing to the Commission at **An Coimisiún Pleanála (Strategic Infrastructure Division), 64 Marlborough Street, Dublin 1, D01 V902** in relation to:

- the likely effects on the environment of the proposed road development;
- the implications of the proposed road development for proper planning and sustainable development in the area in which it is proposed to situate the proposed road development; and
- the likely significant effects of the proposed road development on a European site

between Friday 15th May 2026 to Friday 10th July 2026.

Further information may be obtained from:

www.donegal-ten-t.ie

Aine McHugh
Donegal National Roads Office
Donegal County Council
Drumlonagher
Donegal Town
Co. Donegal
F94 DK6C
E-mail: design@dnrdo.ie / aine.mchugh@dnrdo.ie
Tel: 0035374 9724500

/Continued

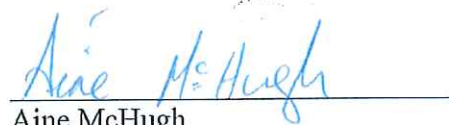
- 3 -

1036-2026-L-14715

14 May 2026

A hard copy of the EIAR and/or the NIS can be provided upon request if there are any difficulties with the enclosed soft copies.

Is mise le meas



Aine McHugh

For and on behalf of Donegal County Council

Enc



Our Ref: 1036-2026-L-14716

BY REGISTERED POST

File Ref: 1036/4/4/42

14 May 2026

Fermanagh & Omagh District Council
Mountjoy Road
Lisnamallard
Omagh
Tyrone
BT79 7BL

**RE: PRESCRIBED FORM OF NOTICE TO BE SERVED ON BODIES OR
PERSONS REFERRED TO IN SECTION 51 (3) (b) OF THE ROADS
ACT 1993 (AS AMENDED)
DONEGAL COUNTY COUNCIL
TEN-T PRIORITY ROUTE IMPROVEMENT PROJECT, DONEGAL**

A Chara

Donegal County Council has applied under Section 51(2) of the Roads Act, 1993 (as amended) to An Coimisiún Pleanála ('the Commission') for approval in relation to a proposed road development consisting of the construction of the TEN-T Priority Route Improvement Project, Donegal together with all ancillary and consequential works associated therewith. The TEN-T Priority Route Improvement Project, Donegal (the Proposed Development) proposes improvement to three targeted and appropriate sections of Donegal's TEN-T/ national road network. The Proposed Development includes online improvement and upgrade, bypass of three urban centres and route realignment. It includes over 60km of segregated active travel network and as well as transport hubs at key locations for transition between different transport modes. It also has significant green credentials and has been designed cognisant of climate and includes decarbonisation initiatives and climate resilience features.

The Proposed Development consists of three sections over approximately 40km in length as summarised below:

- **Section 1** – N15/N13 Ballybofey/ Stranorlar Urban Region
Active travel, modal hubs, urban bypass
- **Section 2** – N56/N13 Letterkenny to Manorcunningham
Active travel, online/upgrade, route realignment, urban bypass (Letterkenny), modal hub
- **Section 3** – N14 Manorcunningham to Lifford / Strabane/ A5 Link
Active travel, route realignment, urban bypass (Lifford) and access to border connection (Lifford/Strabane), modal hubs

/Continued

- 2 -

1036-2026-L-14716

14 May 2026

The proposed road development is located fully within the County Donegal, passing through the electoral divisions of (i) Dooish, (ii) Stranorlar, (iii) Convoy, (iv) Lettermore, (v) Magheraboy, (vi) Letterkenny Rural, (vii) Manorcunningham, (viii) Kincraigy, (ix) Treantaghmucklagh, (x) Feddyglass, (xi) Clonleugh North, and (xii) Clonleigh South.

Donegal County Council has submitted to the Commission the Environmental Impact Assessment Report (EIAR) prepared in accordance with Section 50 of the Roads Act, 1993 (as amended) and Directive 2011/92/EU of the European Parliament and of the Council of 13 December 2011 on the assessment of the effects of certain public and private projects on the environment as amended by Directive 2014/52/EU of the European Parliament and of the Council of 16 April 2014 in respect of the proposed road development. A Natura Impact Statement (NIS) has also been prepared and has been submitted to the Commission in respect of the proposed road development.

An electronic copy of the EIAR and NIS is enclosed within the USB supplied with this Notice.

Submissions may be made in writing to the Commission at **An Coimisiún Pleanála (Strategic Infrastructure Division), 64 Marlborough Street, Dublin 1, D01 V902** in relation to:

- the likely effects on the environment of the proposed road development;
- the implications of the proposed road development for proper planning and sustainable development in the area in which it is proposed to situate the proposed road development; and
- the likely significant effects of the proposed road development on a European site

between Friday 15th May 2026 to Friday 10th July 2026.

Further information may be obtained from:

www.donegal-ten-t.ie

Aine McHugh
Donegal National Roads Office
Donegal County Council
Drumlonagher
Donegal Town
Co.Donegal
F94 DK6C
E-mail: design@dnrdo.ie / aine.mchugh@dnrdo.ie
Tel: 0035374 9724500

/Continued

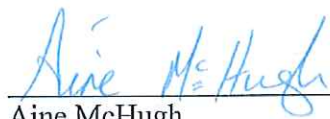
- 3 -

1036-2026-L-14716

14 May 2026

A hard copy of the EIAR and/or the NIS can be provided upon request if there are any difficulties with the enclosed soft copies.

Is mise le meas



Aine McHugh

For and on behalf of Donegal County Council

Enc



Our Ref: 1036-2026-L-14717

BY REGISTERED POST

File Ref: 1036/4/4/42

14 May 2026

Loughs Agency
22 Victoria Road
Prehen
Derry
BT47 2AB

**RE: PRESCRIBED FORM OF NOTICE TO BE SERVED ON BODIES OR
PERSONS REFERRED TO IN SECTION 51 (3) (b) OF THE ROADS
ACT 1993 (AS AMENDED)
DONEGAL COUNTY COUNCIL
TEN-T PRIORITY ROUTE IMPROVEMENT PROJECT, DONEGAL**

A Chara

Donegal County Council has applied under Section 51(2) of the Roads Act, 1993 (as amended) to An Coimisiún Pleanála ('the Commission') for approval in relation to a proposed road development consisting of the construction of the TEN-T Priority Route Improvement Project, Donegal together with all ancillary and consequential works associated therewith. The TEN-T Priority Route Improvement Project, Donegal (the Proposed Development) proposes improvement to three targeted and appropriate sections of Donegal's TEN-T/ national road network. The Proposed Development includes online improvement and upgrade, bypass of three urban centres and route realignment. It includes over 60km of segregated active travel network and as well as transport hubs at key locations for transition between different transport modes. It also has significant green credentials and has been designed cognisant of climate and includes decarbonisation initiatives and climate resilience features.

The Proposed Development consists of three sections over approximately 40km in length as summarised below:

- **Section 1** – N15/N13 Ballybofey/ Stranorlar Urban Region
Active travel, modal hubs, urban bypass
- **Section 2** – N56/N13 Letterkenny to Manorcunningham
Active travel, online/upgrade, route realignment, urban bypass (Letterkenny), modal hub
- **Section 3** – N14 Manorcunningham to Lifford / Strabane/ A5 Link
Active travel, route realignment, urban bypass (Lifford) and access to border connection (Lifford/Strabane), modal hubs

/Continued

- 2 -

1036-2026-L-14717

14 May 2026

The proposed road development is located fully within the County Donegal, passing through the electoral divisions of (i) Dooish, (ii) Stranorlar, (iii) Convoy, (iv) Lettermore, (v) Magheraboy, (vi) Letterkenny Rural, (vii) Manorcunningham, (viii) Kincraigy, (ix) Treantaghmucklagh, (x) Feddyglass, (xi) Clonleugh North, and (xii) Clonleigh South.

Donegal County Council has submitted to the Commission the Environmental Impact Assessment Report (EIAR) prepared in accordance with Section 50 of the Roads Act, 1993 (as amended) and Directive 2011/92/EU of the European Parliament and of the Council of 13th December 2011 on the assessment of the effects of certain public and private projects on the environment as amended by Directive 2014/52/EU of the European Parliament and of the Council of 16 April 2014 in respect of the proposed road development. A Natura Impact Statement (NIS) has also been prepared and has been submitted to the Commission in respect of the proposed road development.

An electronic copy of the EIAR and NIS is enclosed within the USB supplied with this Notice.

Submissions may be made in writing to the Commission at **An Coimisiún Pleanála (Strategic Infrastructure Division), 64 Marlborough Street, Dublin 1, D01 V902** in relation to:

- the likely effects on the environment of the proposed road development;
- the implications of the proposed road development for proper planning and sustainable development in the area in which it is proposed to situate the proposed road development; and
- the likely significant effects of the proposed road development on a European site

between Friday 15th May 2026 to Friday 10th July 2026.

Further information may be obtained from:

www.donegal-ten-t.ie

Aine McHugh
Donegal National Roads Office
Donegal County Council
Drumlonagher
Donegal Town
Co.Donegal
F94 DK6C
E-mail: design@dnrdo.ie / aine.mchugh@dnrdo.ie
Tel: 0035374 9724500

/Continued


- 3 -

1036-2026-L-14717

14 May 2026

A hard copy of the EIAR and/or the NIS can be provided upon request if there are any difficulties with the enclosed soft copies.

Is mise le meas



Aine McHugh

For and on behalf of Donegal County Council

Enc



Our Ref: 1036-2026-L-14719

BY REGISTERED POST

File Ref: 1036/4/4/42

14 May 2026

Department of Culture, Communications and Sport
Leeson Lane
Dublin
D02 R5Y3

**RE: PRESCRIBED FORM OF NOTICE TO BE SERVED ON BODIES OR
PERSONS REFERRED TO IN SECTION 51 (3) (b) OF THE ROADS
ACT 1993 (AS AMENDED)
DONEGAL COUNTY COUNCIL
TEN-T PRIORITY ROUTE IMPROVEMENT PROJECT, DONEGAL**

A Chara

Donegal County Council has applied under Section 51(2) of the Roads Act, 1993 (as amended) to An Coimisiún Pleanála ('the Commission') for approval in relation to a proposed road development consisting of the construction of the TEN-T Priority Route Improvement Project, Donegal together with all ancillary and consequential works associated therewith. The TEN-T Priority Route Improvement Project, Donegal (the Proposed Development) proposes improvement to three targeted and appropriate sections of Donegal's TEN-T/ national road network. The Proposed Development includes online improvement and upgrade, bypass of three urban centres and route realignment. It includes over 60km of segregated active travel network and as well as transport hubs at key locations for transition between different transport modes. It also has significant green credentials and has been designed cognisant of climate and includes decarbonisation initiatives and climate resilience features.

The Proposed Development consists of three sections over approximately 40km in length as summarised below:

- **Section 1** – N15/N13 Ballybofey/ Stranorlar Urban Region
Active travel, modal hubs, urban bypass
- **Section 2** – N56/N13 Letterkenny to Manorcunningham
Active travel, online/upgrade, route realignment, urban bypass (Letterkenny), modal hub
- **Section 3** – N14 Manorcunningham to Lifford / Strabane/ A5 Link
Active travel, route realignment, urban bypass (Lifford) and access to border connection (Lifford/Strabane), modal hubs

/Continued

- 2 -

1036-2026-L-14719

14 May 2026

The proposed road development is located fully within the County Donegal, passing through the electoral divisions of (i) Dooish, (ii) Stranorlar, (iii) Convoy, (iv) Lettermore, (v) Magheraboy, (vi) Letterkenny Rural, (vii) Manorcunningham, (viii) Kincraigy, (ix) Treantaghmucklagh, (x) Feddyglass, (xi) Clonleugh North, and (xii) Clonleigh South.

Donegal County Council has submitted to the Commission the Environmental Impact Assessment Report (EIAR) prepared in accordance with Section 50 of the Roads Act, 1993 (as amended) and Directive 2011/92/EU of the European Parliament and of the Council of 13 December 2011 on the assessment of the effects of certain public and private projects on the environment as amended by Directive 2014/52/EU of the European Parliament and of the Council of 16 April 2014 in respect of the proposed road development. A Natura Impact Statement (NIS) has also been prepared and has been submitted to the Commission in respect of the proposed road development.

An electronic copy of the EIAR and NIS is enclosed within the USB supplied with this Notice.

Submissions may be made in writing to the Commission at **An Coimisiún Pleanála (Strategic Infrastructure Division), 64 Marlborough Street, Dublin 1, D01 V902** in relation to:

- the likely effects on the environment of the proposed road development;
- the implications of the proposed road development for proper planning and sustainable development in the area in which it is proposed to situate the proposed road development; and
- the likely significant effects of the proposed road development on a European site

between Friday 15th May 2026 to Friday 10th July 2026.

Further information may be obtained from:

www.donegal-ten-t.ie

Aine McHugh
Donegal National Roads Office
Donegal County Council
Drumlonagher
Donegal Town
Co. Donegal
F94 DK6C
E-mail: design@dnrdo.ie / aine.mchugh@dnrdo.ie
Tel: 0035374 9724500

/Continued

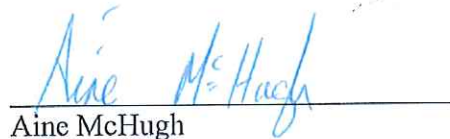
- 3 -

1036-2026-L-14719

14 May 2026

A hard copy of the EIAR and/or the NIS can be provided upon request if there are any difficulties with the enclosed soft copies.

Is mise le meas



Aine McHugh
For and on behalf of Donegal County Council

Enc



Our Ref: 1036-2026-L-14720

BY REGISTERED POST

File Ref: 1036/4/4/42

14 May 2026

Department of Housing, Local Government and Heritage
Custom House
Dublin
D01 W6X0

**RE: PRESCRIBED FORM OF NOTICE TO BE SERVED ON BODIES OR
PERSONS REFERRED TO IN SECTION 51 (3) (b) OF THE ROADS
ACT 1993 (AS AMENDED)
DONEGAL COUNTY COUNCIL
TEN-T PRIORITY ROUTE IMPROVEMENT PROJECT, DONEGAL**

A Chara

Donegal County Council has applied under Section 51(2) of the Roads Act, 1993 (as amended) to An Coimisiún Pleanála ('the Commission') for approval in relation to a proposed road development consisting of the construction of the TEN-T Priority Route Improvement Project, Donegal together with all ancillary and consequential works associated therewith. The TEN-T Priority Route Improvement Project, Donegal (the Proposed Development) proposes improvement to three targeted and appropriate sections of Donegal's TEN-T/ national road network. The Proposed Development includes online improvement and upgrade, bypass of three urban centres and route realignment. It includes over 60km of segregated active travel network and as well as transport hubs at key locations for transition between different transport modes. It also has significant green credentials and has been designed cognisant of climate and includes decarbonisation initiatives and climate resilience features.

The Proposed Development consists of three sections over approximately 40km in length as summarised below:

- **Section 1** – N15/N13 Ballybofey/ Stranorlar Urban Region
Active travel, modal hubs, urban bypass
- **Section 2** – N56/N13 Letterkenny to Manorcunningham
Active travel, online/upgrade, route realignment, urban bypass (Letterkenny), modal hub
- **Section 3** – N14 Manorcunningham to Lifford / Strabane/ A5 Link
Active travel, route realignment, urban bypass (Lifford) and access to border connection (Lifford/Strabane), modal hubs

/Continued

Cuir freagra chuig: Áras an Chontae, Leifear, Contae Dhún na nGall, Éire F93 Y622
Please reply to: County House, Lifford, Co. Donegal, Ireland F93 Y622

1036-2026-L-14720

14 May 2026

The proposed road development is located fully within the County Donegal, passing through the electoral divisions of (i) Dooish, (ii) Stranorlar, (iii) Convoy, (iv) Lettermore, (v) Magheraboy, (vi) Letterkenny Rural, (vii) Manorcunningham, (viii) Kincraigy, (ix) Treantaghmucklagh, (x) Feddyglass, (xi) Clonleugh North, and (xii) Clonleigh South.

Donegal County Council has submitted to the Commission the Environmental Impact Assessment Report (EIAR) prepared in accordance with Section 50 of the Roads Act, 1993 (as amended) and Directive 2011/92/EU of the European Parliament and of the Council of 13 December 2011 on the assessment of the effects of certain public and private projects on the environment as amended by Directive 2014/52/EU of the European Parliament and of the Council of 16 April 2014 in respect of the proposed road development. A Natura Impact Statement (NIS) has also been prepared and has been submitted to the Commission in respect of the proposed road development.

An electronic copy of the EIAR and NIS is enclosed within the USB supplied with this Notice.

Donegal County Council is complying with the provisions of Regulation 42(9)(c) of the European Communities (Birds and Natural Habitats) Regulations 2011 (as amended), in so far as Donegal County Council may be required to submit the Natura Impact Statement to the Minister for Housing, Local Government and Heritage, by enclosing the within Natura Impact Statement to the Department of Housing, Local Government and Heritage.

Submissions may be made in writing to the Commission at **An Coimisiún Pleanála (Strategic Infrastructure Division), 64 Marlborough Street, Dublin 1, D01 V902** in relation to:

- the likely effects on the environment of the proposed road development;
- the implications of the proposed road development for proper planning and sustainable development in the area in which it is proposed to situate the proposed road development; and
- the likely significant effects of the proposed road development on a European site

between Friday 15th May 2026 to Friday 10th July 2026.

/Continued

- 3 -

1036-2026-L-14720

14 May 2026

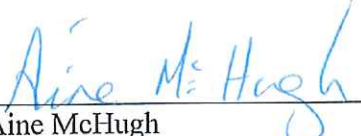
Further information may be obtained from:

www.donegal-ten-t.ie

Aine McHugh,
Donegal National Roads Office,
Donegal County Council,
Drumlonagher,
Donegal Town,
Co.Donegal,
F94 DK6C,
E-mail: design@dnrdo.ie / aine.mchugh@dnrdo.ie
Tel: 0035374 9724500

A hard copy of the EIAR and/or the NIS can be provided upon request if there are any difficulties with the enclosed soft copies.

Is mise le meas



Aine McHugh
For and on behalf of Donegal County Council

Enc



Our Ref: 1036-2026-L-14721

BY REGISTERED POST

File Ref: 1036/4/4/42

14 May 2026

The Manager of the Development Applications Unit
Department of Housing, Local Government and Heritage
Government Offices
Newtown Road
Wexford Y35 AP90

**RE: PRESCRIBED FORM OF NOTICE TO BE SERVED ON BODIES OR
PERSONS REFERRED TO IN SECTION 51 (3) (b) OF THE ROADS
ACT 1993 (AS AMENDED)
DONEGAL COUNTY COUNCIL
TEN-T PRIORITY ROUTE IMPROVEMENT PROJECT, DONEGAL**

A Chara

Donegal County Council has applied under Section 51(2) of the Roads Act, 1993 (as amended) to An Coimisiún Pleanála ('the Commission') for approval in relation to a proposed road development consisting of the construction of the TEN-T Priority Route Improvement Project, Donegal together with all ancillary and consequential works associated therewith. The TEN-T Priority Route Improvement Project, Donegal (the Proposed Development) proposes improvement to three targeted and appropriate sections of Donegal's TEN-T/ national road network. The Proposed Development includes online improvement and upgrade, bypass of three urban centres and route realignment. It includes over 60km of segregated active travel network and as well as transport hubs at key locations for transition between different transport modes. It also has significant green credentials and has been designed cognisant of climate and includes decarbonisation initiatives and climate resilience features.

The Proposed Development consists of three sections over approximately 40km in length as summarised below:

- **Section 1** – N15/N13 Ballybofey/ Stranorlar Urban Region
Active travel, modal hubs, urban bypass
- **Section 2** – N56/N13 Letterkenny to Manorcunningham
Active travel, online/upgrade, route realignment, urban bypass (Letterkenny), modal hub
- **Section 3** – N14 Manorcunningham to Lifford / Strabane/ A5 Link
Active travel, route realignment, urban bypass (Lifford) and access to border connection (Lifford/Strabane), modal hubs

/Continued

1036-2026-L-14721

14 May 2026

The proposed road development is located fully within the County Donegal, passing through the electoral divisions of (i) Dooish, (ii) Stranorlar, (iii) Convoy, (iv) Lettermore, (v) Magheraboy, (vi) Letterkenny Rural, (vii) Manorcunningham, (viii) Kincairgy, (ix) Treantaghmucklagh, (x) Feddyglass, (xi) Clonleugh North, and (xii) Clonleigh South.

Donegal County Council has submitted to the Commission the Environmental Impact Assessment Report (EIAR) prepared in accordance with Section 50 of the Roads Act, 1993 (as amended) and Directive 2011/92/EU of the European Parliament and of the Council of 13 December 2011 on the assessment of the effects of certain public and private projects on the environment as amended by Directive 2014/52/EU of the European Parliament and of the Council of 16 April 2014 in respect of the proposed road development. A Natura Impact Statement (NIS) has also been prepared and has been submitted to the Commission in respect of the proposed road development.

An electronic copy of the EIAR and NIS is enclosed within the USB supplied with this Notice.

Donegal County Council is complying with the provisions of Regulation 42(9)(c) of the European Communities (Birds and Natural Habitats) Regulations 2011 (as amended), in so far as Donegal County Council may be required to submit the Natura Impact Statement to the Minister for Housing, Local Government and Heritage, by enclosing the within Natura Impact Statement to the Department of Housing, Local Government and Heritage.

Submissions may be made in writing to the Commission at **An Coimisiún Pleanála (Strategic Infrastructure Division), 64 Marlborough Street, Dublin 1, D01 V902** in relation to:

- the likely effects on the environment of the proposed road development;
- the implications of the proposed road development for proper planning and sustainable development in the area in which it is proposed to situate the proposed road development; and
- the likely significant effects of the proposed road development on a European site

between Friday 15th May 2026 to Friday 10th July 2026.

/Continued

- 3 -

1036-2026-L-14721

14 May 2026

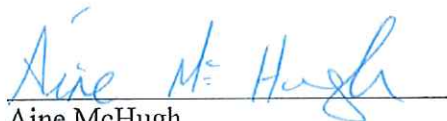
Further information may be obtained from:

www.donegal-ten-t.ie

Aine McHugh,
Donegal National Roads Office,
Donegal County Council,
Drumlonagher,
Donegal Town,
Co.Donegal,
F94 DK6C,
E-mail: design@dnrdo.ie / aine.mchugh@dnrdo.ie
Tel: 0035374 9724500

A hard copy of the EIAR and/or the NIS can be provided upon request if there are any difficulties with the enclosed soft copies.

Is mise le meas



Aine McHugh
For and on behalf of Donegal County Council

Enc



Our Ref: 1036-2026-L-14722

BY REGISTERED POST

File Ref: 1036/4/4/42

14 May 2026

National Tourism Development Authority
Fáilte Ireland
88 - 95 Amiens Street
Dublin 1
D01 WR86

**RE: PRESCRIBED FORM OF NOTICE TO BE SERVED ON BODIES OR
PERSONS REFERRED TO IN SECTION 51 (3) (b) OF THE ROADS
ACT 1993 (AS AMENDED)
DONEGAL COUNTY COUNCIL
TEN-T PRIORITY ROUTE IMPROVEMENT PROJECT, DONEGAL**

A Chara

Donegal County Council has applied under Section 51(2) of the Roads Act, 1993 (as amended) to An Coimisiún Pleanála ('the Commission') for approval in relation to a proposed road development consisting of the construction of the TEN-T Priority Route Improvement Project, Donegal together with all ancillary and consequential works associated therewith. The TEN-T Priority Route Improvement Project, Donegal (the Proposed Development) proposes improvement to three targeted and appropriate sections of Donegal's TEN-T/ national road network. The Proposed Development includes online improvement and upgrade, bypass of three urban centres and route realignment. It includes over 60km of segregated active travel network and as well as transport hubs at key locations for transition between different transport modes. It also has significant green credentials and has been designed cognisant of climate and includes decarbonisation initiatives and climate resilience features.

The Proposed Development consists of three sections over approximately 40km in length as summarised below:

- **Section 1** – N15/N13 Ballybofey/ Stranorlar Urban Region
Active travel, modal hubs, urban bypass
- **Section 2** – N56/N13 Letterkenny to Manorcunningham
Active travel, online/upgrade, route realignment, urban bypass (Letterkenny), modal hub
- **Section 3** – N14 Manorcunningham to Lifford / Strabane/ A5 Link
Active travel, route realignment, urban bypass (Lifford) and access to border connection (Lifford/Strabane), modal hubs

/Continued

Cuir freagra chuig: Áras an Chontae, Leifear, Contae Dhún na nGall, Éire F93 Y622
Please reply to: County House, Lifford, Co. Donegal, Ireland F93 Y622

- 2 -

1036-2026-L-14722

14 May 2026

The proposed road development is located fully within the County Donegal, passing through the electoral divisions of (i) Dooish, (ii) Stranorlar, (iii) Convoy, (iv) Lettermore, (v) Magheraboy, (vi) Letterkenny Rural, (vii) Manorcunningham, (viii) Kincraigy, (ix) Treantaghmucklagh, (x) Feddyglass, (xi) Clonleugh North, and (xii) Clonleigh South.

Donegal County Council has submitted to the Commission the Environmental Impact Assessment Report (EIAR) prepared in accordance with Section 50 of the Roads Act, 1993 (as amended) and Directive 2011/92/EU of the European Parliament and of the Council of 13 December 2011 on the assessment of the effects of certain public and private projects on the environment as amended by Directive 2014/52/EU of the European Parliament and of the Council of 16 April 2014 in respect of the proposed road development. A Natura Impact Statement (NIS) has also been prepared and has been submitted to the Commission in respect of the proposed road development.

An electronic copy of the EIAR and NIS is enclosed within the USB supplied with this Notice.

Submissions may be made in writing to the Commission at **An Coimisiún Pleanála (Strategic Infrastructure Division), 64 Marlborough Street, Dublin 1, D01 V902** in relation to:

- the likely effects on the environment of the proposed road development;
- the implications of the proposed road development for proper planning and sustainable development in the area in which it is proposed to situate the proposed road development; and
- the likely significant effects of the proposed road development on a European site

between Friday 15th May 2026 to Friday 10th July 2026.

Further information may be obtained from:

www.donegal-ten-t.ie

Aine McHugh
Donegal National Roads Office
Donegal County Council
Drumlonagher
Donegal Town
Co. Donegal
F94 DK6C
E-mail: design@dnrdo.ie / aine.mchugh@dnrdo.ie
Tel: 0035374 9724500

/Continued

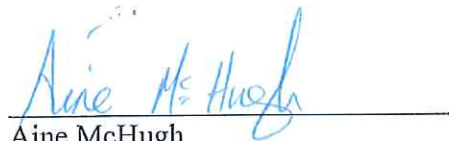
- 3 -

1036-2026-L-14722

14 May 2026

A hard copy of the EIAR and/or the NIS can be provided upon request if there are any difficulties with the enclosed soft copies.

Is mise le meas



Aine McHugh

For and on behalf of Donegal County Council

Enc



Our Ref: 1036-2026-L-14723

BY REGISTERED POST

File Ref: 1036/4/4/42

14 May 2026

An Taisce – The National Trust for Ireland
5 Foster Place
Dublin 2
D02 V0P9

**RE: PRESCRIBED FORM OF NOTICE TO BE SERVED ON BODIES OR
PERSONS REFERRED TO IN SECTION 51 (3) (b) OF THE ROADS
ACT 1993 (AS AMENDED)
DONEGAL COUNTY COUNCIL
TEN-T PRIORITY ROUTE IMPROVEMENT PROJECT, DONEGAL**

A Chara

Donegal County Council has applied under Section 51(2) of the Roads Act, 1993 (as amended) to An Coimisiún Pleanála ('the Commission') for approval in relation to a proposed road development consisting of the construction of the TEN-T Priority Route Improvement Project, Donegal together with all ancillary and consequential works associated therewith. The TEN-T Priority Route Improvement Project, Donegal (the Proposed Development) proposes improvement to three targeted and appropriate sections of Donegal's TEN-T/ national road network. The Proposed Development includes online improvement and upgrade, bypass of three urban centres and route realignment. It includes over 60km of segregated active travel network and as well as transport hubs at key locations for transition between different transport modes. It also has significant green credentials and has been designed cognisant of climate and includes decarbonisation initiatives and climate resilience features.

The Proposed Development consists of three sections over approximately 40km in length as summarised below:

- **Section 1** – N15/N13 Ballybofey/ Stranorlar Urban Region
Active travel, modal hubs, urban bypass
- **Section 2** – N56/N13 Letterkenny to Manorcunningham
Active travel, online/upgrade, route realignment, urban bypass (Letterkenny), modal hub
- **Section 3** – N14 Manorcunningham to Lifford / Strabane/ A5 Link
Active travel, route realignment, urban bypass (Lifford) and access to border connection (Lifford/Strabane), modal hubs

/Continued

Cuir freagra chuig: Áras an Chontae, Leifear, Contae Dhún na nGall, Éire F93 Y622
Please reply to: County House, Lifford, Co. Donegal, Ireland F93 Y622

- 2 -

1036-2026-L-14723

14 May 2026

The proposed road development is located fully within the County Donegal, passing through the electoral divisions of (i) Dooish, (ii) Stranorlar, (iii) Convoy, (iv) Lettermore, (v) Magheraboy, (vi) Letterkenny Rural, (vii) Manorcunningham, (viii) Kincaigy, (ix) Treantaghmucklagh, (x) Feddyglass, (xi) Clonleugh North, and (xii) Clonleigh South.

Donegal County Council has submitted to the Commission the Environmental Impact Assessment Report (EIAR) prepared in accordance with Section 50 of the Roads Act, 1993 (as amended) and Directive 2011/92/EU of the European Parliament and of the Council of 13 December 2011 on the assessment of the effects of certain public and private projects on the environment as amended by Directive 2014/52/EU of the European Parliament and of the Council of 16 April 2014 in respect of the proposed road development. A Natura Impact Statement (NIS) has also been prepared and has been submitted to the Commission in respect of the proposed road development.

An electronic copy of the EIAR and NIS is enclosed within the USB supplied with this Notice.

Submissions may be made in writing to the Commission at **An Coimisiún Pleanála (Strategic Infrastructure Division), 64 Marlborough Street, Dublin 1, D01 V902** in relation to:

- the likely effects on the environment of the proposed road development;
- the implications of the proposed road development for proper planning and sustainable development in the area in which it is proposed to situate the proposed road development; and
- the likely significant effects of the proposed road development on a European site

between Friday **15th May 2026** to Friday **10th July 2026**.

Further information may be obtained from:

www.donegal-ten-t.ie

Aine McHugh
Donegal National Roads Office
Donegal County Council
Drumlonagher
Donegal Town
Co. Donegal
F94 DK6C
E-mail: design@dnrdo.ie / aine.mchugh@dnrdo.ie
Tel: 0035374 9724500

/Continued

- 3 -

1036-2026-L-14723

14 May 2026

A hard copy of the EIAR and/or the NIS can be provided upon request if there are any difficulties with the enclosed soft copies.

Is mise le meas



Aine McHugh
For and on behalf of Donegal County Council

Enc



Our Ref: 1036-2026-L-14724

BY REGISTERED POST

File Ref: 1036/4/4/42

14 May 2026

The Environmental Protection Agency
Johnstown Castle Estate
Co. Wexford
Y35 W821

**RE: PRESCRIBED FORM OF NOTICE TO BE SERVED ON BODIES OR
PERSONS REFERRED TO IN SECTION 51 (3) (b) OF THE ROADS
ACT 1993 (AS AMENDED)
DONEGAL COUNTY COUNCIL
TEN-T PRIORITY ROUTE IMPROVEMENT PROJECT, DONEGAL**

A Chara

Donegal County Council has applied under Section 51(2) of the Roads Act, 1993 (as amended) to An Coimisiún Pleanála ('the Commission') for approval in relation to a proposed road development consisting of the construction of the TEN-T Priority Route Improvement Project, Donegal together with all ancillary and consequential works associated therewith. The TEN-T Priority Route Improvement Project, Donegal (the Proposed Development) proposes improvement to three targeted and appropriate sections of Donegal's TEN-T/ national road network. The Proposed Development includes online improvement and upgrade, bypass of three urban centres and route realignment. It includes over 60km of segregated active travel network and as well as transport hubs at key locations for transition between different transport modes. It also has significant green credentials and has been designed cognisant of climate and includes decarbonisation initiatives and climate resilience features.

The Proposed Development consists of three sections over approximately 40km in length as summarised below:

- **Section 1** – N15/N13 Ballybofey/ Stranorlar Urban Region
Active travel, modal hubs, urban bypass
- **Section 2** – N56/N13 Letterkenny to Manorcunningham
Active travel, online/upgrade, route realignment, urban bypass (Letterkenny), modal hub
- **Section 3** – N14 Manorcunningham to Lifford / Strabane/ A5 Link
Active travel, route realignment, urban bypass (Lifford) and access to border connection (Lifford/Strabane), modal hubs

/Continued

Cuir freagra chuig: Áras an Chontae, Leifear, Contae Dhún na nGall, Éire F93 Y622
Please reply to: County House, Lifford, Co. Donegal, Ireland F93 Y622

- 2 -

1036-2026-L-14724

14 May 2026

The proposed road development is located fully within the County Donegal, passing through the electoral divisions of (i) Dooish, (ii) Stranorlar, (iii) Convoy, (iv) Lettermore, (v) Magheraboy, (vi) Letterkenny Rural, (vii) Manorcunningham, (viii) Kinraigy, (ix) Treantaghmucklagh, (x) Feddyglass, (xi) Clonleugh North, and (xii) Clonleigh South.

Donegal County Council has submitted to the Commission the Environmental Impact Assessment Report (EIAR) prepared in accordance with Section 50 of the Roads Act, 1993 (as amended) and Directive 2011/92/EU of the European Parliament and of the Council of 13 December 2011 on the assessment of the effects of certain public and private projects on the environment as amended by Directive 2014/52/EU of the European Parliament and of the Council of 16 April 2014 in respect of the proposed road development. A Natura Impact Statement (NIS) has also been prepared and has been submitted to the Commission in respect of the proposed road development.

An electronic copy of the EIAR and NIS is enclosed within the USB supplied with this Notice.

Submissions may be made in writing to the Commission at **An Coimisiún Pleanála (Strategic Infrastructure Division), 64 Marlborough Street, Dublin 1, D01 V902** in relation to:

- the likely effects on the environment of the proposed road development;
- the implications of the proposed road development for proper planning and sustainable development in the area in which it is proposed to situate the proposed road development; and
- the likely significant effects of the proposed road development on a European site

between Friday **15th May 2026** to Friday **10th July 2026**.

Further information may be obtained from:

www.donegal-ten-t.ie

Aine McHugh
Donegal National Roads Office
Donegal County Council
Drumlonagher
Donegal Town
Co. Donegal
F94 DK6C
E-mail: design@dnrdo.ie / aine.mchugh@dnrdo.ie
Tel: 0035374 9724500

/Continued

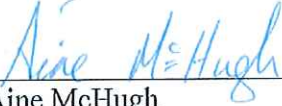
- 3-

1036-2026-L-14724

14 May 2026

A hard copy of the EIAR and/or the NIS can be provided upon request if there are any difficulties with the enclosed soft copies.

Is mise le meas



Aine McHugh
For and on behalf of Donegal County Council

Enc



Our Ref: 1036-2026-L-14725

BY REGISTERED POST

File Ref: 1036/4/4/42

14 May 2026

An Chomhairle Ealaíon – The Arts Council
70 Merrion Square
Dublin 2
D02 NY52

**RE: PRESCRIBED FORM OF NOTICE TO BE SERVED ON BODIES OR
PERSONS REFERRED TO IN SECTION 51 (3) (b) OF THE ROADS
ACT 1993 (AS AMENDED)
DONEGAL COUNTY COUNCIL
TEN-T PRIORITY ROUTE IMPROVEMENT PROJECT, DONEGAL**

A Chara

Donegal County Council has applied under Section 51(2) of the Roads Act, 1993 (as amended) to An Coimisiún Pleanála ('the Commission') for approval in relation to a proposed road development consisting of the construction of the TEN-T Priority Route Improvement Project, Donegal together with all ancillary and consequential works associated therewith. The TEN-T Priority Route Improvement Project, Donegal (the Proposed Development) proposes improvement to three targeted and appropriate sections of Donegal's TEN-T/ national road network. The Proposed Development includes online improvement and upgrade, bypass of three urban centres and route realignment. It includes over 60km of segregated active travel network and as well as transport hubs at key locations for transition between different transport modes. It also has significant green credentials and has been designed cognisant of climate and includes decarbonisation initiatives and climate resilience features.

The Proposed Development consists of three sections over approximately 40km in length as summarised below:

- **Section 1** – N15/N13 Ballybofey/ Stranorlar Urban Region
Active travel, modal hubs, urban bypass
- **Section 2** – N56/N13 Letterkenny to Manorcunningham
Active travel, online/upgrade, route realignment, urban bypass (Letterkenny), modal hub
- **Section 3** – N14 Manorcunningham to Lifford / Strabane/ A5 Link
Active travel, route realignment, urban bypass (Lifford) and access to border connection (Lifford/Strabane), modal hubs

/Continued

- 2 -

1036-2026-L-14725

14 May 2026

The proposed road development is located fully within the County Donegal, passing through the electoral divisions of (i) Dooish, (ii) Stranorlar, (iii) Convoy, (iv) Lettermore, (v) Magheraboy, (vi) Letterkenny Rural, (vii) Manorcunningham, (viii) Kinraigy, (ix) Treantaghmucklagh, (x) Feddyglass, (xi) Clonleugh North, and (xii) Clonleigh South.

Donegal County Council has submitted to the Commission the Environmental Impact Assessment Report (EIAR) prepared in accordance with Section 50 of the Roads Act, 1993 (as amended) and Directive 2011/92/EU of the European Parliament and of the Council of 13 December 2011 on the assessment of the effects of certain public and private projects on the environment as amended by Directive 2014/52/EU of the European Parliament and of the Council of 16 April 2014 in respect of the proposed road development. A Natura Impact Statement (NIS) has also been prepared and has been submitted to the Commission in respect of the proposed road development.

An electronic copy of the EIAR and NIS is enclosed within the USB supplied with this Notice.

Submissions may be made in writing to the Commission at **An Coimisiún Pleanála (Strategic Infrastructure Division), 64 Marlborough Street, Dublin 1, D01 V902** in relation to:

- the likely effects on the environment of the proposed road development;
- the implications of the proposed road development for proper planning and sustainable development in the area in which it is proposed to situate the proposed road development; and
- the likely significant effects of the proposed road development on a European site

between Friday 15th May 2026 to Friday 10th July 2026.

Further information may be obtained from:

www.donegal-ten-t.ie

Aine McHugh
Donegal National Roads Office
Donegal County Council
Drumlonagher
Donegal Town
Co.Donegal
F94 DK6C
E-mail: design@dnrdo.ie / aine.mchugh@dnrdo.ie
Tel: 0035374 9724500

/Continued


- 3 -

1036-2026-L-14725

14 May 2026

A hard copy of the EIAR and/or the NIS can be provided upon request if there are any difficulties with the enclosed soft copies.

Is mise le meas



Aine McHugh
For and on behalf of Donegal County Council

Enc



Our Ref: 1036-2026-L-14726

BY REGISTERED POST

File Ref: 1036/4/4/42

14 May 2026

The Heritage Council
Áras na hOidhreachta
Church Lane
Kilkenny
R95 X264

**RE: PRESCRIBED FORM OF NOTICE TO BE SERVED ON BODIES OR
PERSONS REFERRED TO IN SECTION 51 (3) (b) OF THE ROADS
ACT 1993 (AS AMENDED)
DONEGAL COUNTY COUNCIL
TEN-T PRIORITY ROUTE IMPROVEMENT PROJECT, DONEGAL**

A Chara

Donegal County Council has applied under Section 51(2) of the Roads Act, 1993 (as amended) to An Coimisiún Pleanála ('the Commission') for approval in relation to a proposed road development consisting of the construction of the TEN-T Priority Route Improvement Project, Donegal together with all ancillary and consequential works associated therewith. The TEN-T Priority Route Improvement Project, Donegal (the Proposed Development) proposes improvement to three targeted and appropriate sections of Donegal's TEN-T/ national road network. The Proposed Development includes online improvement and upgrade, bypass of three urban centres and route realignment. It includes over 60km of segregated active travel network and as well as transport hubs at key locations for transition between different transport modes. It also has significant green credentials and has been designed cognisant of climate and includes decarbonisation initiatives and climate resilience features.

The Proposed Development consists of three sections over approximately 40km in length as summarised below:

- **Section 1** – N15/N13 Ballybofey/ Stranorlar Urban Region
Active travel, modal hubs, urban bypass
- **Section 2** – N56/N13 Letterkenny to Manorcunningham
Active travel, online/upgrade, route realignment, urban bypass (Letterkenny), modal hub
- **Section 3** – N14 Manorcunningham to Lifford / Strabane/ A5 Link
Active travel, route realignment, urban bypass (Lifford) and access to border connection (Lifford/Strabane), modal hubs

/Continued

Cuir freagra chuig: Áras an Chontae, Leifear, Contae Dhún na nGall, Éire F93 Y622
Please reply to: County House, Lifford, Co. Donegal, Ireland F93 Y622

- 2 -

1036-2026-L-14726

14 May 2026

The proposed road development is located fully within the County Donegal, passing through the electoral divisions of (i) Dooish, (ii) Stranorlar, (iii) Convoy, (iv) Lettermore, (v) Magheraboy, (vi) Letterkenny Rural, (vii) Manorcunningham, (viii) Kincraigy, (ix) Treantaghmucklagh, (x) Feddyglass, (xi) Clonleugh North, and (xii) Clonleigh South.

Donegal County Council has submitted to the Commission the Environmental Impact Assessment Report (EIAR) prepared in accordance with Section 50 of the Roads Act, 1993 (as amended) and Directive 2011/92/EU of the European Parliament and of the Council of 13 December 2011 on the assessment of the effects of certain public and private projects on the environment as amended by Directive 2014/52/EU of the European Parliament and of the Council of 16 April 2014 in respect of the proposed road development. A Natura Impact Statement (NIS) has also been prepared and has been submitted to the Commission in respect of the proposed road development.

An electronic copy of the EIAR and NIS is enclosed within the USB supplied with this Notice.

Submissions may be made in writing to the Commission at **An Coimisiún Pleanála (Strategic Infrastructure Division), 64 Marlborough Street, Dublin 1, D01 V902** in relation to:

- the likely effects on the environment of the proposed road development;
- the implications of the proposed road development for proper planning and sustainable development in the area in which it is proposed to situate the proposed road development; and
- the likely significant effects of the proposed road development on a European site

between Friday 15th May 2026 to Friday 10th July 2026.

Further information may be obtained from:

www.donegal-ten-t.ie

Aine McHugh
Donegal National Roads Office
Donegal County Council
Drumlonagher
Donegal Town
Co. Donegal
F94 DK6C
E-mail: design@dnrdo.ie / aine.mchugh@dnrdo.ie
Tel: 0035374 9724500

/Continued


- 3 -

1036-2026-L-14726

14 May 2026

A hard copy of the EIAR and/or the NIS can be provided upon request if there are any difficulties with the enclosed soft copies.

Is mise le meas



Aine McHugh
For and on behalf of Donegal County Council

Enc



Our Ref: 1036-2026-L-14727

BY REGISTERED POST

File Ref: 1036/4/4/42

14 May 2026

Inland Fisheries Ireland
3044 Lake Drive
Citywest Business Campus
Dublin
D24 CK66

**RE: PRESCRIBED FORM OF NOTICE TO BE SERVED ON BODIES OR
PERSONS REFERRED TO IN SECTION 51 (3) (b) OF THE ROADS
ACT 1993 (AS AMENDED)
DONEGAL COUNTY COUNCIL
TEN-T PRIORITY ROUTE IMPROVEMENT PROJECT, DONEGAL**

A Chara

Donegal County Council has applied under Section 51(2) of the Roads Act, 1993 (as amended) to An Coimisiún Pleanála ('the Commission') for approval in relation to a proposed road development consisting of the construction of the TEN-T Priority Route Improvement Project, Donegal together with all ancillary and consequential works associated therewith. The TEN-T Priority Route Improvement Project, Donegal (the Proposed Development) proposes improvement to three targeted and appropriate sections of Donegal's TEN-T/ national road network. The Proposed Development includes online improvement and upgrade, bypass of three urban centres and route realignment. It includes over 60km of segregated active travel network and as well as transport hubs at key locations for transition between different transport modes. It also has significant green credentials and has been designed cognisant of climate and includes decarbonisation initiatives and climate resilience features.

The Proposed Development consists of three sections over approximately 40km in length as summarised below:

- **Section 1** – N15/N13 Ballybofey/ Stranorlar Urban Region
Active travel, modal hubs, urban bypass
- **Section 2** – N56/N13 Letterkenny to Manorcunningham
Active travel, online/upgrade, route realignment, urban bypass (Letterkenny), modal hub
- **Section 3** – N14 Manorcunningham to Lifford / Strabane/ A5 Link
Active travel, route realignment, urban bypass (Lifford) and access to border connection (Lifford/Strabane), modal hubs

/Continued

Cuir freagra chuig: Áras an Chontae, Leifear, Contae Dhún na nGall, Éire F93 Y622
Please reply to: County House, Lifford, Co. Donegal, Ireland F93 Y622

- 2 -

1036-2026-L-14727

14 May 2026

The proposed road development is located fully within the County Donegal, passing through the electoral divisions of (i) Dooish, (ii) Stranorlar, (iii) Convoy, (iv) Lettermore, (v) Magheraboy, (vi) Letterkenny Rural, (vii) Manorcunningham, (viii) Kincraigy, (ix) Treantaghmucklagh, (x) Feddyglass, (xi) Clonleugh North, and (xii) Clonleigh South.

Donegal County Council has submitted to the Commission the Environmental Impact Assessment Report (EIAR) prepared in accordance with Section 50 of the Roads Act, 1993 (as amended) and Directive 2011/92/EU of the European Parliament and of the Council of 13 December 2011 on the assessment of the effects of certain public and private projects on the environment as amended by Directive 2014/52/EU of the European Parliament and of the Council of 16 April 2014 in respect of the proposed road development. A Natura Impact Statement (NIS) has also been prepared and has been submitted to the Commission in respect of the proposed road development.

An electronic copy of the EIAR and NIS is enclosed within the USB supplied with this Notice.

Submissions may be made in writing to the Commission at **An Coimisiún Pleanála (Strategic Infrastructure Division), 64 Marlborough Street, Dublin 1, D01 V902** in relation to:

- the likely effects on the environment of the proposed road development;
- the implications of the proposed road development for proper planning and sustainable development in the area in which it is proposed to situate the proposed road development; and
- the likely significant effects of the proposed road development on a European site

between Friday 15th May 2026 to Friday 10th July 2026.

Further information may be obtained from:

www.donegal-ten-t.ie

Aine McHugh
Donegal National Roads Office
Donegal County Council
Drumlonagher
Donegal Town
Co.Donegal
F94 DK6C
E-mail: design@dnrdo.ie / aine.mchugh@dnrdo.ie
Tel: 0035374 9724500

/Continued

- 3 -

1036-2026-L-14727

14 May 2026

A hard copy of the EIAR and/or the NIS can be provided upon request if there are any difficulties with the enclosed soft copies.

Is mise le meas



Aine McHugh

For and on behalf of Donegal County Council

Enc



Our Ref: 1036-2026-L-14728

BY REGISTERED POST

File Ref: 1036/4/4/42

14 May 2026

The Minister for the Climate, Energy and the Environment
Department of Climate, Energy and the Environment
Tom Johnson House
Haddington Road
Dublin 4
D04 K7X4

**RE: PRESCRIBED FORM OF NOTICE TO BE SERVED ON BODIES OR
PERSONS REFERRED TO IN SECTION 51 (3) (b) OF THE ROADS
ACT 1993 (AS AMENDED)
DONEGAL COUNTY COUNCIL
TEN-T PRIORITY ROUTE IMPROVEMENT PROJECT, DONEGAL**

A Chara

Donegal County Council has applied under Section 51(2) of the Roads Act, 1993 (as amended) to An Coimisiún Pleanála ('the Commission') for approval in relation to a proposed road development consisting of the construction of the TEN-T Priority Route Improvement Project, Donegal together with all ancillary and consequential works associated therewith. The TEN-T Priority Route Improvement Project, Donegal (the Proposed Development) proposes improvement to three targeted and appropriate sections of Donegal's TEN-T/ national road network. The Proposed Development includes online improvement and upgrade, bypass of three urban centres and route realignment. It includes over 60km of segregated active travel network and as well as transport hubs at key locations for transition between different transport modes. It also has significant green credentials and has been designed cognisant of climate and includes decarbonisation initiatives and climate resilience features.

The Proposed Development consists of three sections over approximately 40km² in length as summarised below:

- **Section 1** – N15/N13 Ballybofey/ Stranorlar Urban Region
Active travel, modal hubs, urban bypass
- **Section 2** – N56/N13 Letterkenny to Manorcunningham
Active travel, online/upgrade, route realignment, urban bypass (Letterkenny), modal hub
- **Section 3** – N14 Manorcunningham to Lifford / Strabane/ A5 Link
Active travel, route realignment, urban bypass (Lifford) and access to border connection (Lifford/Strabane), modal hubs

/Continued

Cuir freagra chulg: Áras an Chontae, Leifear, Contae Dhún na nGall, Éire F93 Y622
Please reply to: County House, Lifford, Co. Donegal, Ireland F93 Y622

- 2 -

1036-2026-L-14728

14 May 2026

The proposed road development is located fully within the County Donegal, passing through the electoral divisions of (i) Dooish, (ii) Stranorlar, (iii) Convoy, (iv) Lettermore, (v) Magheraboy, (vi) Letterkenny Rural, (vii) Manorcunningham, (viii) Kincraigy, (ix) Treantaghmucklagh, (x) Feddyglass, (xi) Clonleugh North, and (xii) Clonleigh South.

Donegal County Council has submitted to the Commission the Environmental Impact Assessment Report (EIAR) prepared in accordance with Section 50 of the Roads Act, 1993 (as amended) and Directive 2011/92/EU of the European Parliament and of the Council of 13 December 2011 on the assessment of the effects of certain public and private projects on the environment as amended by Directive 2014/52/EU of the European Parliament and of the Council of 16 April 2014 in respect of the proposed road development. A Natura Impact Statement (NIS) has also been prepared and has been submitted to the Commission in respect of the proposed road development.

An electronic copy of the EIAR and NIS is enclosed within the USB supplied with this Notice.

Submissions may be made in writing to the Commission at **An Coimisiún Pleanála (Strategic Infrastructure Division), 64 Marlborough Street, Dublin 1, D01 V902** in relation to:

- the likely effects on the environment of the proposed road development;
- the implications of the proposed road development for proper planning and sustainable development in the area in which it is proposed to situate the proposed road development; and
- the likely significant effects of the proposed road development on a European site

between Friday 15th May 2026 to Friday 10th July 2026.

Further information may be obtained from:

www.donegal-ten-t.ie

Aine McHugh
Donegal National Roads Office
Donegal County Council
Drumlonagher
Donegal Town
Co. Donegal
F94 DK6C
E-mail: design@dnrdo.ie / aine.mchugh@dnrdo.ie
Tel: 0035374 9724500

/Continued

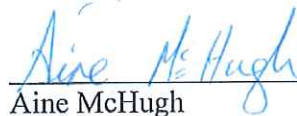
- 3 -

1036-2026-L-14728

14 May 2026

A hard copy of the EIAR and/or the NIS can be provided upon request if there are any difficulties with the enclosed soft copies.

Is mise le meas



Aine McHugh

For and on behalf of Donegal County Council

Enc



Our Ref: 1036-2026-L-14729

BY REGISTERED POST

File Ref: 1036/4/4/42

14 May 2026

Córas Iompair Éireann
Heuston Station
Dublin 8
D08 E2CV

**RE: PRESCRIBED FORM OF NOTICE TO BE SERVED ON BODIES OR
PERSONS REFERRED TO IN SECTION 51 (3) (b) OF THE ROADS
ACT 1993 (AS AMENDED)
DONEGAL COUNTY COUNCIL
TEN-T PRIORITY ROUTE IMPROVEMENT PROJECT, DONEGAL**

A Chara

Donegal County Council has applied under Section 51(2) of the Roads Act, 1993 (as amended) to An Coimisiún Pleanála ('the Commission') for approval in relation to a proposed road development consisting of the construction of the TEN-T Priority Route Improvement Project, Donegal together with all ancillary and consequential works associated therewith. The TEN-T Priority Route Improvement Project, Donegal (the Proposed Development) proposes improvement to three targeted and appropriate sections of Donegal's TEN-T/ national road network. The Proposed Development includes online improvement and upgrade, bypass of three urban centres and route realignment. It includes over 60km of segregated active travel network and as well as transport hubs at key locations for transition between different transport modes. It also has significant green credentials and has been designed cognisant of climate and includes decarbonisation initiatives and climate resilience features.

The Proposed Development consists of three sections over approximately 40km in length as summarised below:

- **Section 1** – N15/N13 Ballybofey/ Stranorlar Urban Region
Active travel, modal hubs, urban bypass
- **Section 2** – N56/N13 Letterkenny to Manorcunningham
Active travel, online/upgrade, route realignment, urban bypass (Letterkenny), modal hub
- **Section 3** – N14 Manorcunningham to Lifford / Strabane/ A5 Link
Active travel, route realignment, urban bypass (Lifford) and access to border connection (Lifford/Strabane), modal hubs

/Continued

Cuir freagra chuig: Áras an Chontae, Leifear, Contae Dhún na nGall, Éire F93 Y622
Please reply to: County House, Lifford, Co. Donegal, Ireland F93 Y622

- 2 -

1036-2026-L-14729

14 May 2026

The proposed road development is located fully within the County Donegal, passing through the electoral divisions of (i) Dooish, (ii) Stranorlar, (iii) Convoy, (iv) Lettermore, (v) Magheraboy, (vi) Letterkenny Rural, (vii) Manorcunningham, (viii) Kinraigy, (ix) Treantaghmucklagh, (x) Feddyglass, (xi) Clonleugh North, and (xii) Clonleugh South.

Donegal County Council has submitted to the Commission the Environmental Impact Assessment Report (EIAR) prepared in accordance with Section 50 of the Roads Act, 1993 (as amended) and Directive 2011/92/EU of the European Parliament and of the Council of 13 December 2011 on the assessment of the effects of certain public and private projects on the environment as amended by Directive 2014/52/EU of the European Parliament and of the Council of 16 April 2014 in respect of the proposed road development. A Natura Impact Statement (NIS) has also been prepared and has been submitted to the Commission in respect of the proposed road development.

An electronic copy of the EIAR and NIS is enclosed within the USB supplied with this Notice.

Submissions may be made in writing to the Commission at **An Coimisiún Pleanála (Strategic Infrastructure Division), 64 Marlborough Street, Dublin 1, D01 V902** in relation to:

- the likely effects on the environment of the proposed road development;
- the implications of the proposed road development for proper planning and sustainable development in the area in which it is proposed to situate the proposed road development; and
- the likely significant effects of the proposed road development on a European site

between Friday 15th May 2026 to Friday 10th July 2026.

Further information may be obtained from:

www.donegal-ten-t.ie

Aine McHugh
Donegal National Roads Office
Donegal County Council
Drumlonagher
Donegal Town
Co.Donegal
F94 DK6C
E-mail: design@dnrdo.ie / aine.mchugh@dnrdo.ie
Tel: 0035374 9724500

/Continued

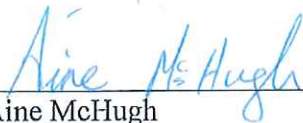
- 3 -

1036-2026-L-14729

14 May 2026

A hard copy of the EIAR and/or the NIS can be provided upon request if there are any difficulties with the enclosed soft copies.

Is mise le meas



Aine McHugh

For and on behalf of Donegal County Council

Enc



Our Ref: 1036-2026-L-14730

BY REGISTERED POST

File Ref: 1036/4/4/42

14 May 2026

Transport Infrastructure Ireland
Parkgate Business Centre
Parkgate Street
Dublin 8
D08 DK10

**RE: PRESCRIBED FORM OF NOTICE TO BE SERVED ON BODIES OR
PERSONS REFERRED TO IN SECTION 51 (3) (b) OF THE ROADS
ACT 1993 (AS AMENDED)
DONEGAL COUNTY COUNCIL
TEN-T PRIORITY ROUTE IMPROVEMENT PROJECT, DONEGAL**

A Chara

Donegal County Council has applied under Section 51(2) of the Roads Act, 1993 (as amended) to An Coimisiún Pleanála ('the Commission') for approval in relation to a proposed road development consisting of the construction of the TEN-T Priority Route Improvement Project, Donegal together with all ancillary and consequential works associated therewith. The TEN-T Priority Route Improvement Project, Donegal (the Proposed Development) proposes improvement to three targeted and appropriate sections of Donegal's TEN-T/ national road network. The Proposed Development includes online improvement and upgrade, bypass of three urban centres and route realignment. It includes over 60km of segregated active travel network and as well as transport hubs at key locations for transition between different transport modes. It also has significant green credentials and has been designed cognisant of climate and includes decarbonisation initiatives and climate resilience features.

The Proposed Development consists of three sections over approximately 40km in length as summarised below:

- **Section 1** – N15/N13 Ballybofey/ Stranorlar Urban Region
Active travel, modal hubs, urban bypass
- **Section 2** – N56/N13 Letterkenny to Manorcunningham
Active travel, online/upgrade, route realignment, urban bypass (Letterkenny), modal hub
- **Section 3** – N14 Manorcunningham to Lifford / Strabane/ A5 Link
Active travel, route realignment, urban bypass (Lifford) and access to border connection (Lifford/Strabane), modal hubs

/Continued

Cuir freagra chuig: Áras an Chontae, Leifear, Contae Dhún na nGall, Éire F93 Y622
Please reply to: County House, Lifford, Co. Donegal, Ireland F93 Y622

- 2 -

1036-2026-L-14730

14 May 2026

The proposed road development is located fully within the County Donegal, passing through the electoral divisions of (i) Dooish, (ii) Stranorlar, (iii) Convoy, (iv) Lettermore, (v) Magheraboy, (vi) Letterkenny Rural, (vii) Manorcunningham, (viii) Kincaigy, (ix) Treantaghmucklagh, (x) Feddyglass, (xi) Clonleugh North, and (xii) Clonleigh South.

Donegal County Council has submitted to the Commission the Environmental Impact Assessment Report (EIAR) prepared in accordance with Section 50 of the Roads Act, 1993 (as amended) and Directive 2011/92/EU of the European Parliament and of the Council of 13 December 2011 on the assessment of the effects of certain public and private projects on the environment as amended by Directive 2014/52/EU of the European Parliament and of the Council of 16 April 2014 in respect of the proposed road development. A Natura Impact Statement (NIS) has also been prepared and has been submitted to the Commission in respect of the proposed road development.

An electronic copy of the EIAR and NIS is enclosed within the USB supplied with this Notice.

Submissions may be made in writing to the Commission at **An Coimisiún Pleanála (Strategic Infrastructure Division), 64 Marlborough Street, Dublin 1, D01 V902** in relation to:

- the likely effects on the environment of the proposed road development;
- the implications of the proposed road development for proper planning and sustainable development in the area in which it is proposed to situate the proposed road development; and
- the likely significant effects of the proposed road development on a European site

between Friday 15th May 2026 to Friday 10th July 2026.

Further information may be obtained from:

www.donegal-ten-t.ie

Aine McHugh
Donegal National Roads Office
Donegal County Council
Drumlonagher
Donegal Town
Co. Donegal
F94 DK6C
E-mail: design@dnrdo.ie / aine.mchugh@dnrdo.ie
Tel: 0035374 9724500

/Continued

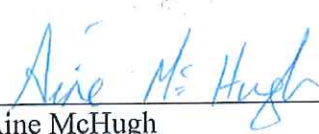
- 3 -

1036-2026-L-14730

14 May 2026

A hard copy of the EIAR and/or the NIS can be provided upon request if there are any difficulties with the enclosed soft copies.

Is mise le meas



Aine McHugh
For and on behalf of Donegal County Council

Enc



Our Ref: 1036-2026-L-14731

BY REGISTERED POST

File Ref: 1036/4/4/42

14 May 2026

Uisce Éireann
Headquarter Offices
Colvill House
24-26 Talbot Street
Dublin 1

**RE: PRESCRIBED FORM OF NOTICE TO BE SERVED ON BODIES OR
PERSONS REFERRED TO IN SECTION 51 (3) (b) OF THE ROADS
ACT 1993 (AS AMENDED)
DONEGAL COUNTY COUNCIL
TEN-T PRIORITY ROUTE IMPROVEMENT PROJECT, DONEGAL**

A Chara

Donegal County Council has applied under Section 51(2) of the Roads Act, 1993 (as amended) to An Coimisiún Pleanála ('the Commission') for approval in relation to a proposed road development consisting of the construction of the TEN-T Priority Route Improvement Project, Donegal together with all ancillary and consequential works associated therewith. The TEN-T Priority Route Improvement Project, Donegal (the Proposed Development) proposes improvement to three targeted and appropriate sections of Donegal's TEN-T/ national road network. The Proposed Development includes online improvement and upgrade, bypass of three urban centres and route realignment. It includes over 60km of segregated active travel network and as well as transport hubs at key locations for transition between different transport modes. It also has significant green credentials and has been designed cognisant of climate and includes decarbonisation initiatives and climate resilience features.

The Proposed Development consists of three sections over approximately 40km in length as summarised below:

- **Section 1** – N15/N13 Ballybofey/ Stranorlar Urban Region
Active travel, modal hubs, urban bypass
- **Section 2** – N56/N13 Letterkenny to Manorcunningham
Active travel, online/upgrade, route realignment, urban bypass (Letterkenny), modal hub
- **Section 3** – N14 Manorcunningham to Lifford / Strabane/ A5 Link
Active travel, route realignment, urban bypass (Lifford) and access to border connection (Lifford/Strabane), modal hubs

/Continued

- 2 -

1036-2026-L-14731

14 May 2026

The proposed road development is located fully within the County Donegal, passing through the electoral divisions of (i) Dooish, (ii) Stranorlar, (iii) Convoy, (iv) Lettermore, (v) Magheraboy, (vi) Letterkenny Rural, (vii) Manorcunningham, (viii) Kinraigy, (ix) Treantaghmucklagh, (x) Feddyglass, (xi) Clonleugh North, and (xii) Clonleigh South.

Donegal County Council has submitted to the Commission the Environmental Impact Assessment Report (EIAR) prepared in accordance with Section 50 of the Roads Act, 1993 (as amended) and Directive 2011/92/EU of the European Parliament and of the Council of 13 December 2011 on the assessment of the effects of certain public and private projects on the environment as amended by Directive 2014/52/EU of the European Parliament and of the Council of 16 April 2014 in respect of the proposed road development. A Natura Impact Statement (NIS) has also been prepared and has been submitted to the Commission in respect of the proposed road development.

An electronic copy of the EIAR and NIS is enclosed within the USB supplied with this Notice.

Submissions may be made in writing to the Commission at **An Coimisiún Pleanála (Strategic Infrastructure Division), 64 Marlborough Street, Dublin 1, D01 V902** in relation to:

- the likely effects on the environment of the proposed road development;
- the implications of the proposed road development for proper planning and sustainable development in the area in which it is proposed to situate the proposed road development; and
- the likely significant effects of the proposed road development on a European site

between Friday 15th May 2026 to Friday 10th July 2026.

Further information may be obtained from:

www.donegal-ten-t.ie

Aine McHugh
Donegal National Roads Office
Donegal County Council
Drumlonagher
Donegal Town
Co. Donegal
F94 DK6C
E-mail: design@dnrdo.ie / aine.mchugh@dnrdo.ie
Tel: 0035374 9724500

/Continued

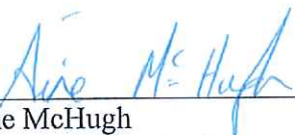
- 3 -

1036-2026-L-14731

14 May 2026

A hard copy of the EIAR and/or the NIS can be provided upon request if there are any difficulties with the enclosed soft copies.

Is mise le meas



Aine McHugh

For and on behalf of Donegal County Council

Enc



Our Ref: 1036-2026-L-14732

BY REGISTERED POST

File Ref: 1036/4/4/42

14 May 2026

Waterways Ireland
Somerview House
Old Dublin Road
Carrick-on-Shannon
Co Leitrim
N41 K5X7

**RE: PRESCRIBED FORM OF NOTICE TO BE SERVED ON BODIES OR
PERSONS REFERRED TO IN SECTION 51 (3) (b) OF THE ROADS
ACT 1993 (AS AMENDED)
DONEGAL COUNTY COUNCIL
TEN-T PRIORITY ROUTE IMPROVEMENT PROJECT, DONEGAL**

A Chara

Donegal County Council has applied under Section 51(2) of the Roads Act, 1993 (as amended) to An Coimisiún Pleanála ('the Commission') for approval in relation to a proposed road development consisting of the construction of the TEN-T Priority Route Improvement Project, Donegal together with all ancillary and consequential works associated therewith. The TEN-T Priority Route Improvement Project, Donegal (the Proposed Development) proposes improvement to three targeted and appropriate sections of Donegal's TEN-T/ national road network. The Proposed Development includes online improvement and upgrade, bypass of three urban centres and route realignment. It includes over 60km of segregated active travel network and as well as transport hubs at key locations for transition between different transport modes. It also has significant green credentials and has been designed cognisant of climate and includes decarbonisation initiatives and climate resilience features.

The Proposed Development consists of three sections over approximately 40km in length as summarised below:

- **Section 1** – N15/N13 Ballybofey/ Stranorlar Urban Region
Active travel, modal hubs, urban bypass
- **Section 2** – N56/N13 Letterkenny to Manorcunningham
Active travel, online/upgrade, route realignment, urban bypass (Letterkenny), modal hub
- **Section 3** – N14 Manorcunningham to Lifford / Strabane/ A5 Link
Active travel, route realignment, urban bypass (Lifford) and access to border connection (Lifford/Strabane), modal hubs

/Continued

- 2 -

1036-2026-L-14732

14 May 2026

The proposed road development is located fully within the County Donegal, passing through the electoral divisions of (i) Dooish, (ii) Stranorlar, (iii) Convoy, (iv) Lettermore, (v) Magheraboy, (vi) Letterkenny Rural, (vii) Manorcunningham, (viii) Kincraigy, (ix) Treantaghmucklagh, (x) Feddyglass, (xi) Clonleugh North, and (xii) Clonleigh South.

Donegal County Council has submitted to the Commission the Environmental Impact Assessment Report (EIAR) prepared in accordance with Section 50 of the Roads Act, 1993 (as amended) and Directive 2011/92/EU of the European Parliament and of the Council of 13 December 2011 on the assessment of the effects of certain public and private projects on the environment as amended by Directive 2014/52/EU of the European Parliament and of the Council of 16 April 2014 in respect of the proposed road development. A Natura Impact Statement (NIS) has also been prepared and has been submitted to the Commission in respect of the proposed road development.

An electronic copy of the EIAR and NIS is enclosed within the USB supplied with this Notice.

Submissions may be made in writing to the Commission at **An Coimisiún Pleanála (Strategic Infrastructure Division), 64 Marlborough Street, Dublin 1, D01 V902** in relation to:

- the likely effects on the environment of the proposed road development;
- the implications of the proposed road development for proper planning and sustainable development in the area in which it is proposed to situate the proposed road development; and
- the likely significant effects of the proposed road development on a European site

between Friday **15th May 2026** to Friday **10th July 2026**.

Further information may be obtained from:

www.donegal-ten-t.ie

Aine McHugh
Donegal National Roads Office
Donegal County Council
Drumlonagher
Donegal Town
Co.Donegal
F94 DK6C
E-mail: design@dnrdo.ie / aine.mchugh@dnrdo.ie
Tel: 0035374 9724500

/Continued

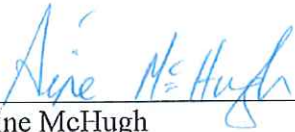
- 3 -

1036-2026-L-14732

14 May 2026

A hard copy of the EIAR and/or the NIS can be provided upon request if there are any difficulties with the enclosed soft copies.

Is mise le meas



Aine McHugh

For and on behalf of Donegal County Council

Enc



Our Ref: 1036-2026-L-14733

BY REGISTERED POST

File Ref: 1036/4/4/42

14 May 2026

Health Service Executive
Head Office
Dr. Steevens' Hospital
Steeven's Lane
Dublin 8
D08 W2A8

**RE: PRESCRIBED FORM OF NOTICE TO BE SERVED ON BODIES OR
PERSONS REFERRED TO IN SECTION 51 (3) (b) OF THE ROADS
ACT 1993 (AS AMENDED)
DONEGAL COUNTY COUNCIL
TEN-T PRIORITY ROUTE IMPROVEMENT PROJECT, DONEGAL**

A Chara

Donegal County Council has applied under Section 51(2) of the Roads Act, 1993 (as amended) to An Coimisiún Pleanála ('the Commission') for approval in relation to a proposed road development consisting of the construction of the TEN-T Priority Route Improvement Project, Donegal together with all ancillary and consequential works associated therewith. The TEN-T Priority Route Improvement Project, Donegal (the Proposed Development) proposes improvement to three targeted and appropriate sections of Donegal's TEN-T/ national road network. The Proposed Development includes online improvement and upgrade, bypass of three urban centres and route realignment. It includes over 60km of segregated active travel network and as well as transport hubs at key locations for transition between different transport modes. It also has significant green credentials and has been designed cognisant of climate and includes decarbonisation initiatives and climate resilience features.

The Proposed Development consists of three sections over approximately 40km in length as summarised below:

- **Section 1** – N15/N13 Ballybofey/ Stranorlar Urban Region
Active travel, modal hubs, urban bypass
- **Section 2** – N56/N13 Letterkenny to Manorcunningham
Active travel, online/upgrade, route realignment, urban bypass (Letterkenny), modal hub
- **Section 3** – N14 Manorcunningham to Lifford / Strabane/ A5 Link
Active travel, route realignment, urban bypass (Lifford) and access to border connection (Lifford/Strabane), modal hubs

/Continued

- 2 -

1036-2026-L-14733

14 May 2026

The proposed road development is located fully within the County Donegal, passing through the electoral divisions of (i) Dooish, (ii) Stranorlar, (iii) Convoy, (iv) Lettermore, (v) Magheraboy, (vi) Letterkenny Rural, (vii) Manorcunningham, (viii) Kincraigy, (ix) Treantaghmucklagh, (x) Feddyglass, (xi) Clonleugh North, and (xii) Clonleigh South.

Donegal County Council has submitted to the Commission the Environmental Impact Assessment Report (EIAR) prepared in accordance with Section 50 of the Roads Act, 1993 (as amended) and Directive 2011/92/EU of the European Parliament and of the Council of 13 December 2011 on the assessment of the effects of certain public and private projects on the environment as amended by Directive 2014/52/EU of the European Parliament and of the Council of 16 April 2014 in respect of the proposed road development. A Natura Impact Statement (NIS) has also been prepared and has been submitted to the Commission in respect of the proposed road development.

An electronic copy of the EIAR and NIS is enclosed within the USB supplied with this Notice.

Submissions may be made in writing to the Commission at **An Coimisiún Pleanála (Strategic Infrastructure Division), 64 Marlborough Street, Dublin 1, D01 V902** in relation to:

- the likely effects on the environment of the proposed road development;
- the implications of the proposed road development for proper planning and sustainable development in the area in which it is proposed to situate the proposed road development; and
- the likely significant effects of the proposed road development on a European site

between Friday 15th May 2026 to Friday 10th July 2026.

Further information may be obtained from:

www.donegal-ten-t.ie

Aine McHugh
Donegal National Roads Office
Donegal County Council
Drumlonagher
Donegal Town
Co. Donegal
F94 DK6C
E-mail: design@dnrdo.ie / aine.mchugh@dnrdo.ie
Tel: 0035374 9724500

/Continued

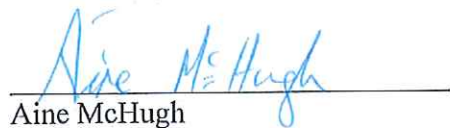
- 3 -

1036-2026-L-14733

14 May 2026

A hard copy of the EIAR and/or the NIS can be provided upon request if there are any difficulties with the enclosed soft copies.

Is mise le meas



Aine McHugh

For and on behalf of Donegal County Council

Enc



Our Ref: 1036-2026-L-14734

BY REGISTERED POST

File Ref: 1036/4/4/42

14 May 2026

Leitrim County Council
Aras An Chontae
St. Georges Terrace
Carrick-on Shannon
N41 PF67
Co Leitrim

**RE: PRESCRIBED FORM OF NOTICE TO BE SERVED ON BODIES OR
PERSONS REFERRED TO IN SECTION 51 (3) (b) OF THE ROADS
ACT 1993 (AS AMENDED)
DONEGAL COUNTY COUNCIL
TEN-T PRIORITY ROUTE IMPROVEMENT PROJECT, DONEGAL**

A Chara

Donegal County Council has applied under Section 51(2) of the Roads Act, 1993 (as amended) to An Coimisiún Pleanála ('the Commission') for approval in relation to a proposed road development consisting of the construction of the TEN-T Priority Route Improvement Project, Donegal together with all ancillary and consequential works associated therewith. The TEN-T Priority Route Improvement Project, Donegal (the Proposed Development) proposes improvement to three targeted and appropriate sections of Donegal's TEN-T/ national road network. The Proposed Development includes online improvement and upgrade, bypass of three urban centres and route realignment. It includes over 60km of segregated active travel network and as well as transport hubs at key locations for transition between different transport modes. It also has significant green credentials and has been designed cognisant of climate and includes decarbonisation initiatives and climate resilience features.

The Proposed Development consists of three sections over approximately 40km in length as summarised below:

- **Section 1** – N15/N13 Ballybofey/ Stranorlar Urban Region
Active travel, modal hubs, urban bypass
- **Section 2** – N56/N13 Letterkenny to Manorcunningham
Active travel, online/upgrade, route realignment, urban bypass (Letterkenny), modal hub
- **Section 3** – N14 Manorcunningham to Lifford / Strabane/ A5 Link
Active travel, route realignment, urban bypass (Lifford) and access to border connection (Lifford/Strabane), modal hubs

/Continued

- 2 -

1036-2026-L-14734

14 May 2026

The proposed road development is located fully within the County Donegal, passing through the electoral divisions of (i) Dooish, (ii) Stranorlar, (iii) Convoy, (iv) Lettermore, (v) Magheraboy, (vi) Letterkenny Rural, (vii) Manorcunningham, (viii) Kinraigy, (ix) Treantaghmucklagh, (x) Feddyglass, (xi) Clonleugh North, and (xii) Clonleigh South.

Donegal County Council has submitted to the Commission the Environmental Impact Assessment Report (EIAR) prepared in accordance with Section 50 of the Roads Act, 1993 (as amended) and Directive 2011/92/EU of the European Parliament and of the Council of 13 December 2011 on the assessment of the effects of certain public and private projects on the environment as amended by Directive 2014/52/EU of the European Parliament and of the Council of 16 April 2014 in respect of the proposed road development. A Natura Impact Statement (NIS) has also been prepared and has been submitted to the Commission in respect of the proposed road development.

An electronic copy of the EIAR and NIS is enclosed within the USB supplied with this Notice.

Submissions may be made in writing to the Commission at **An Coimisiún Pleanála (Strategic Infrastructure Division), 64 Marlborough Street, Dublin 1, D01 V902** in relation to:

- the likely effects on the environment of the proposed road development;
- the implications of the proposed road development for proper planning and sustainable development in the area in which it is proposed to situate the proposed road development; and
- the likely significant effects of the proposed road development on a European site

between Friday 15th May 2026 to Friday 10th July 2026.

Further information may be obtained from:

www.donegal-ten-t.ie

Aine McHugh
Donegal National Roads Office
Donegal County Council
Drumlonagher
Donegal Town
Co. Donegal
F94 DK6C
E-mail: design@dnrdo.ie / aine.mchugh@dnrdo.ie
Tel: 0035374 9724500

/Continued

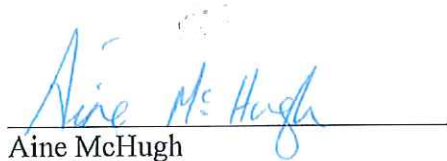
- 3 -

1036-2026-L-14734

14 May 2026

A hard copy of the EIAR and/or the NIS can be provided upon request if there are any difficulties with the enclosed soft copies.

Is mise le meas



Aine McHugh

For and on behalf of Donegal County Council

Enc



Our Ref: 1036-2026-L-14735

BY REGISTERED POST

File Ref: 1036/4/4/42

14 May 2026

Sligo County Council
County Hall
Riverside
Sligo
F91 Y763

**RE: PRESCRIBED FORM OF NOTICE TO BE SERVED ON BODIES OR
PERSONS REFERRED TO IN SECTION 51 (3) (b) OF THE ROADS
ACT 1993 (AS AMENDED)
DONEGAL COUNTY COUNCIL
TEN-T PRIORITY ROUTE IMPROVEMENT PROJECT, DONEGAL**

A Chara

Donegal County Council has applied under Section 51(2) of the Roads Act, 1993 (as amended) to An Coimisiún Pleanála ('the Commission') for approval in relation to a proposed road development consisting of the construction of the TEN-T Priority Route Improvement Project, Donegal together with all ancillary and consequential works associated therewith. The TEN-T Priority Route Improvement Project, Donegal (the Proposed Development) proposes improvement to three targeted and appropriate sections of Donegal's TEN-T/ national road network. The Proposed Development includes online improvement and upgrade, bypass of three urban centres and route realignment. It includes over 60km of segregated active travel network and as well as transport hubs at key locations for transition between different transport modes. It also has significant green credentials and has been designed cognisant of climate and includes decarbonisation initiatives and climate resilience features.

The Proposed Development consists of three sections over approximately 40km in length as summarised below:

- **Section 1** – N15/N13 Ballybofey/ Stranorlar Urban Region
Active travel, modal hubs, urban bypass
- **Section 2** – N56/N13 Letterkenny to Manorcunningham
Active travel, online/upgrade, route realignment, urban bypass (Letterkenny), modal hub
- **Section 3** – N14 Manorcunningham to Lifford / Strabane/ A5 Link
Active travel, route realignment, urban bypass (Lifford) and access to border connection (Lifford/Strabane), modal hubs

/Continued

- 2 -

1036-2026-L-14735

14 May 2026

The proposed road development is located fully within the County Donegal, passing through the electoral divisions of (i) Dooish, (ii) Stranorlar, (iii) Convoy, (iv) Lettermore, (v) Magheraboy, (vi) Letterkenny Rural, (vii) Manorcunningham, (viii) Kinraigy, (ix) Treantaghmucklagh, (x) Feddyglass, (xi) Clonleugh North, and (xii) Clonleigh South.

Donegal County Council has submitted to the Commission the Environmental Impact Assessment Report (EIAR) prepared in accordance with Section 50 of the Roads Act, 1993 (as amended) and Directive 2011/92/EU of the European Parliament and of the Council of 13 December 2011 on the assessment of the effects of certain public and private projects on the environment as amended by Directive 2014/52/EU of the European Parliament and of the Council of 16 April 2014 in respect of the proposed road development. A Natura Impact Statement (NIS) has also been prepared and has been submitted to the Commission in respect of the proposed road development.

An electronic copy of the EIAR and NIS is enclosed within the USB supplied with this Notice.

Submissions may be made in writing to the Commission at **An Coimisiún Pleanála (Strategic Infrastructure Division), 64 Marlborough Street, Dublin 1, D01 V902** in relation to:

- the likely effects on the environment of the proposed road development;
- the implications of the proposed road development for proper planning and sustainable development in the area in which it is proposed to situate the proposed road development; and
- the likely significant effects of the proposed road development on a European site

between Friday 15th May 2026 to Friday 10th July 2026.

Further information may be obtained from:

www.donegal-ten-t.ie

Aine McHugh
Donegal National Roads Office
Donegal County Council
Drumlonagher
Donegal Town
Co. Donegal
F94 DK6C
E-mail: design@dnrdo.ie / aine.mchugh@dnrdo.ie
Tel: 0035374 9724500

/Continued


- 3 -

1036-2026-L-14735

14 May 2026

A hard copy of the EIAR and/or the NIS can be provided upon request if there are any difficulties with the enclosed soft copies.

Is mise le meas



Aine McHugh
For and on behalf of Donegal County Council

Enc



Our Ref: 1036-2026-L-14736

BY REGISTERED POST

File Ref: 1036/4/4/42

14 May 2026

The Commissioners of Public Works
1GQ
George's Quay
Dublin
D02 Y098

**RE: PRESCRIBED FORM OF NOTICE TO BE SERVED ON BODIES OR
PERSONS REFERRED TO IN SECTION 51 (3) (b) OF THE ROADS
ACT 1993 (AS AMENDED)
DONEGAL COUNTY COUNCIL
TEN-T PRIORITY ROUTE IMPROVEMENT PROJECT, DONEGAL**

A Chara

Donegal County Council has applied under Section 51(2) of the Roads Act, 1993 (as amended) to An Coimisiún Pleanála ('the Commission') for approval in relation to a proposed road development consisting of the construction of the TEN-T Priority Route Improvement Project, Donegal together with all ancillary and consequential works associated therewith. The TEN-T Priority Route Improvement Project, Donegal (the Proposed Development) proposes improvement to three targeted and appropriate sections of Donegal's TEN-T/ national road network. The Proposed Development includes online improvement and upgrade, bypass of three urban centres and route realignment. It includes over 60km of segregated active travel network and as well as transport hubs at key locations for transition between different transport modes. It also has significant green credentials and has been designed cognisant of climate and includes decarbonisation initiatives and climate resilience features.

The Proposed Development consists of three sections over approximately 40km in length as summarised below:

- **Section 1** – N15/N13 Ballybofey/ Stranorlar Urban Region
Active travel, modal hubs, urban bypass
- **Section 2** – N56/N13 Letterkenny to Manorcunningham
Active travel, online/upgrade, route realignment, urban bypass (Letterkenny), modal hub
- **Section 3** – N14 Manorcunningham to Lifford / Strabane/ A5 Link
Active travel, route realignment, urban bypass (Lifford) and access to border connection (Lifford/Strabane), modal hubs

/Continued

- 2 -

1036-2026-L-14736

14 May 2026

The proposed road development is located fully within the County Donegal, passing through the electoral divisions of (i) Dooish, (ii) Stranorlar, (iii) Convoy, (iv) Lettermore, (v) Magheraboy, (vi) Letterkenny Rural, (vii) Manorcunningham, (viii) Kincraigy, (ix) Treantaghmucklagh, (x) Feddyglass, (xi) Clonleugh North, and (xii) Clonleigh South.

Donegal County Council has submitted to the Commission the Environmental Impact Assessment Report (EIAR) prepared in accordance with Section 50 of the Roads Act, 1993 (as amended) and Directive 2011/92/EU of the European Parliament and of the Council of 13 December 2011 on the assessment of the effects of certain public and private projects on the environment as amended by Directive 2014/52/EU of the European Parliament and of the Council of 16 April 2014 in respect of the proposed road development. A Natura Impact Statement (NIS) has also been prepared and has been submitted to the Commission in respect of the proposed road development.

An electronic copy of the EIAR and NIS is enclosed within the USB supplied with this Notice.

Submissions may be made in writing to the Commission at **An Coimisiún Pleanála (Strategic Infrastructure Division), 64 Marlborough Street, Dublin 1, D01 V902** in relation to:

- the likely effects on the environment of the proposed road development;
- the implications of the proposed road development for proper planning and sustainable development in the area in which it is proposed to situate the proposed road development; and
- the likely significant effects of the proposed road development on a European site

between Friday 15th May 2026 to Friday 10th July 2026.

Further information may be obtained from:

www.donegal-ten-t.ie

Aine McHugh
Donegal National Roads Office
Donegal County Council
Drumlonagher
Donegal Town
Co.Donegal
F94 DK6C
E-mail: design@dnrdo.ie / aine.mchugh@dnrdo.ie
Tel: 0035374 9724500

/Continued

- 3 -

1036-2026-L-14736

14 May 2026

A hard copy of the EIAR and/or the NIS can be provided upon request if there are any difficulties with the enclosed soft copies.

Is mise le meas



Aine McHugh
For and on behalf of Donegal County Council

Enc



Our Ref: 1036-2026-L-14737

BY REGISTERED POST

File Ref: 1036/4/4/42

14 May 2026

Office of Public Works
Jonathan Swift Street
Trim
Co Meath
C15 NX36

**RE: PRESCRIBED FORM OF NOTICE TO BE SERVED ON BODIES OR
PERSONS REFERRED TO IN SECTION 51 (3) (b) OF THE ROADS
ACT 1993 (AS AMENDED)
DONEGAL COUNTY COUNCIL
TEN-T PRIORITY ROUTE IMPROVEMENT PROJECT, DONEGAL**

A Chara

Donegal County Council has applied under Section 51(2) of the Roads Act, 1993 (as amended) to An Coimisiún Pleanála ('the Commission') for approval in relation to a proposed road development consisting of the construction of the TEN-T Priority Route Improvement Project, Donegal together with all ancillary and consequential works associated therewith. The TEN-T Priority Route Improvement Project, Donegal (the Proposed Development) proposes improvement to three targeted and appropriate sections of Donegal's TEN-T/ national road network. The Proposed Development includes online improvement and upgrade, bypass of three urban centres and route realignment. It includes over 60km of segregated active travel network and as well as transport hubs at key locations for transition between different transport modes. It also has significant green credentials and has been designed cognisant of climate and includes decarbonisation initiatives and climate resilience features.

The Proposed Development consists of three sections over approximately 40km in length as summarised below:

- **Section 1** – N15/N13 Ballybofey/ Stranorlar Urban Region
Active travel, modal hubs, urban bypass
- **Section 2** – N56/N13 Letterkenny to Manorcunningham
Active travel, online/upgrade, route realignment, urban bypass (Letterkenny), modal hub
- **Section 3** – N14 Manorcunningham to Lifford / Strabane/ A5 Link
Active travel, route realignment, urban bypass (Lifford) and access to border connection (Lifford/Strabane), modal hubs

/Continued

- 2 -

1036-2026-L-14737

14 May 2026

The proposed road development is located fully within the County Donegal, passing through the electoral divisions of (i) Dooish, (ii) Stranorlar, (iii) Convoy, (iv) Lettermore, (v) Magheraboy, (vi) Letterkenny Rural, (vii) Manorcunningham, (viii) Kincraigy, (ix) Treantaghmucklagh, (x) Feddyglass, (xi) Clonleugh North, and (xii) Clonleigh South.

Donegal County Council has submitted to the Commission the Environmental Impact Assessment Report (EIAR) prepared in accordance with Section 50 of the Roads Act, 1993 (as amended) and Directive 2011/92/EU of the European Parliament and of the Council of 13 December 2011 on the assessment of the effects of certain public and private projects on the environment as amended by Directive 2014/52/EU of the European Parliament and of the Council of 16 April 2014 in respect of the proposed road development. A Natura Impact Statement (NIS) has also been prepared and has been submitted to the Commission in respect of the proposed road development.

An electronic copy of the EIAR and NIS is enclosed within the USB supplied with this Notice.

Submissions may be made in writing to the Commission at **An Coimisiún Pleanála (Strategic Infrastructure Division), 64 Marlborough Street, Dublin 1, D01 V902** in relation to:

- the likely effects on the environment of the proposed road development;
- the implications of the proposed road development for proper planning and sustainable development in the area in which it is proposed to situate the proposed road development; and
- the likely significant effects of the proposed road development on a European site

between Friday 15th May 2026 to Friday 10th July 2026.

Further information may be obtained from:

www.donegal-ten-t.ie

Aine McHugh
Donegal National Roads Office
Donegal County Council
Drumlonagher
Donegal Town
Co. Donegal
F94 DK6C
E-mail: design@dnrdo.ie / aine.mchugh@dnrdo.ie
Tel: 0035374 9724500

/Continued

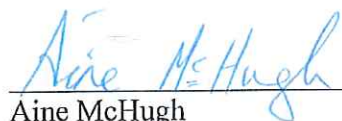
- 3 -

1036-2026-L-14737

14 May 2026

A hard copy of the EIAR and/or the NIS can be provided upon request if there are any difficulties with the enclosed soft copies.

Is mise le meas



Aine McHugh

For and on behalf of Donegal County Council

Enc



Our Ref: 1036-2026-L-14738

BY REGISTERED POST

File Ref: 1036/4/4/42

14 May 2026

National Transport Authority
Haymarket House
Smithfield
Dublin 7
D07 CF98

**RE: PRESCRIBED FORM OF NOTICE TO BE SERVED ON BODIES OR
PERSONS REFERRED TO IN SECTION 51 (3) (b) OF THE ROADS
ACT 1993 (AS AMENDED)
DONEGAL COUNTY COUNCIL
TEN-T PRIORITY ROUTE IMPROVEMENT PROJECT, DONEGAL**

A Chara

Donegal County Council has applied under Section 51(2) of the Roads Act, 1993 (as amended) to An Coimisiún Pleanála ('the Commission') for approval in relation to a proposed road development consisting of the construction of the TEN-T Priority Route Improvement Project, Donegal together with all ancillary and consequential works associated therewith. The TEN-T Priority Route Improvement Project, Donegal (the Proposed Development) proposes improvement to three targeted and appropriate sections of Donegal's TEN-T/ national road network. The Proposed Development includes online improvement and upgrade, bypass of three urban centres and route realignment. It includes over 60km of segregated active travel network and as well as transport hubs at key locations for transition between different transport modes. It also has significant green credentials and has been designed cognisant of climate and includes decarbonisation initiatives and climate resilience features.

The Proposed Development consists of three sections over approximately 40km in length as summarised below:

- **Section 1** – N15/N13 Ballybofey/ Stranorlar Urban Region
Active travel, modal hubs, urban bypass
- **Section 2** – N56/N13 Letterkenny to Manorcunningham
Active travel, online/upgrade, route realignment, urban bypass (Letterkenny), modal hub
- **Section 3** – N14 Manorcunningham to Lifford / Strabane/ A5 Link
Active travel, route realignment, urban bypass (Lifford) and access to border connection (Lifford/Strabane), modal hubs

/Continued

Cuir freagra chuig: Áras an Chontae, Leifear, Contae Dhún na nGall, Éire F93 Y622
Please reply to: County House, Lifford, Co. Donegal, Ireland F93 Y622

1036-2026-L-14738

14 May 2026

The proposed road development is located fully within the County Donegal, passing through the electoral divisions of (i) Dooish, (ii) Stranorlar, (iii) Convoy, (iv) Lettermore, (v) Magheraboy, (vi) Letterkenny Rural, (vii) Manorcunningham, (viii) Kinraigy, (ix) Treantaghmucklagh, (x) Feddyglass, (xi) Clonleugh North, and (xii) Clonleigh South.

Donegal County Council has submitted to the Commission the Environmental Impact Assessment Report (EIAR) prepared in accordance with Section 50 of the Roads Act, 1993 (as amended) and Directive 2011/92/EU of the European Parliament and of the Council of 13 December 2011 on the assessment of the effects of certain public and private projects on the environment as amended by Directive 2014/52/EU of the European Parliament and of the Council of 16 April 2014 in respect of the proposed road development. A Natura Impact Statement (NIS) has also been prepared and has been submitted to the Commission in respect of the proposed road development.

An electronic copy of the EIAR and NIS is enclosed within the USB supplied with this Notice.

Submissions may be made in writing to the Commission at **An Coimisiún Pleanála (Strategic Infrastructure Division), 64 Marlborough Street, Dublin 1, D01 V902** in relation to:

- the likely effects on the environment of the proposed road development;
- the implications of the proposed road development for proper planning and sustainable development in the area in which it is proposed to situate the proposed road development; and
- the likely significant effects of the proposed road development on a European site

between Friday 15th May 2026 to Friday 10th July 2026.

Further information may be obtained from:

www.donegal-ten-t.ie

Aine McHugh
Donegal National Roads Office
Donegal County Council
Drumlonagher
Donegal Town
Co.Donegal
F94 DK6C
E-mail: design@dnrdo.ie / aine.mchugh@dnrdo.ie
Tel: 0035374 9724500

/Continued

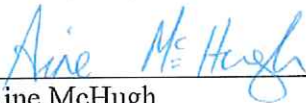
- 3 -

1036-2026-L-14738

14 May 2026

A hard copy of the EIAR and/or the NIS can be provided upon request if there are any difficulties with the enclosed soft copies.

Is mise le meas



Aine McHugh

For and on behalf of Donegal County Council

Enc



Our Ref: 1036-2026-L-14739

BY REGISTERED POST

File Ref: 1036/4/4/42

14 May 2026

Northern & Western Regional Assembly
Dillon House
Ballaghaderreen
Co. Roscommon
F45 WY26

**RE: PRESCRIBED FORM OF NOTICE TO BE SERVED ON BODIES OR
PERSONS REFERRED TO IN SECTION 51 (3) (b) OF THE ROADS
ACT 1993 (AS AMENDED)
DONEGAL COUNTY COUNCIL
TEN-T PRIORITY ROUTE IMPROVEMENT PROJECT, DONEGAL**

A Chara

Donegal County Council has applied under Section 51(2) of the Roads Act, 1993 (as amended) to An Coimisiún Pleanála (“the Commission”) for approval in relation to a proposed road development consisting of the construction of the TEN-T Priority Route Improvement Project, Donegal together with all ancillary and consequential works associated therewith. The TEN-T Priority Route Improvement Project, Donegal (the Proposed Development) proposes improvement to three targeted and appropriate sections of Donegal’s TEN-T/ national road network. The Proposed Development includes online improvement and upgrade, bypass of three urban centres and route realignment. It includes over 60km of segregated active travel network and as well as transport hubs at key locations for transition between different transport modes. It also has significant green credentials and has been designed cognisant of climate and includes decarbonisation initiatives and climate resilience features.

The Proposed Development consists of three sections over approximately 40km in length as summarised below:

- **Section 1** – N15/N13 Ballybofey/ Stranorlar Urban Region
Active travel, modal hubs, urban bypass
- **Section 2** – N56/N13 Letterkenny to Manorcunningham
Active travel, online/upgrade, route realignment, urban bypass (Letterkenny), modal hub
- **Section 3** – N14 Manorcunningham to Lifford / Strabane/ A5 Link
Active travel, route realignment, urban bypass (Lifford) and access to border connection (Lifford/Strabane), modal hubs

Cuir freagra chuig: Áras an Chontae, Leifear, Contae Dhún na nGall, Éire F93 Y622 /Continued
Please reply to: County House, Lifford, Co. Donegal, Ireland F93 Y622

- 2 -

1036-2026-L-14739

14 May 2026

The proposed road development is located fully within the County Donegal, passing through the electoral divisions of (i) Dooish, (ii) Stranorlar, (iii) Convoy, (iv) Lettermore, (v) Magheraboy, (vi) Letterkenny Rural, (vii) Manorcunningham, (viii) Kincraigy, (ix) Treantaghmucklagh, (x) Feddyglass, (xi) Clonleugh North, and (xii) Clonleigh South.

Donegal County Council has submitted to the Commission the Environmental Impact Assessment Report (EIAR) prepared in accordance with Section 50 of the Roads Act, 1993 (as amended) and Directive 2011/92/EU of the European Parliament and of the Council of 13 December 2011 on the assessment of the effects of certain public and private projects on the environment as amended by Directive 2014/52/EU of the European Parliament and of the Council of 16 April 2014 in respect of the proposed road development. A Natura Impact Statement (NIS) has also been prepared and has been submitted to the Commission in respect of the proposed road development.

An electronic copy of the EIAR and NIS is enclosed within the USB supplied with this Notice.

Submissions may be made in writing to the Commission at **An Coimisiún Pleanála (Strategic Infrastructure Division), 64 Marlborough Street, Dublin 1, D01 V902** in relation to:

- the likely effects on the environment of the proposed road development;
- the implications of the proposed road development for proper planning and sustainable development in the area in which it is proposed to situate the proposed road development; and
- the likely significant effects of the proposed road development on a European site

between Friday 15th May 2026 to Friday 10th July 2026.

Further information may be obtained from:

www.donegal-ten-t.ie

Aine McHugh
Donegal National Roads Office
Donegal County Council
Drumlonagher
Donegal Town
Co. Donegal
F94 DK6C
E-mail: design@dnrdo.ie / aine.mchugh@dnrdo.ie
Tel: 0035374 9724500

/Continued

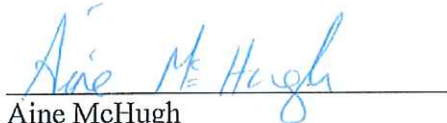
- 3 -

1036-2026-L-14739

14 May 2026

A hard copy of the EIAR and/or the NIS can be provided upon request if there are any difficulties with the enclosed soft copies.

Is mise le meas



Aine McHugh

For and on behalf of Donegal County Council

Enc



Our Ref: 1036-2026-L-14740

BY REGISTERED POST

File Ref: 1036/4/4/42

14 May 2026

Department of Transport
Leeson Lane
Dublin 2
D02 TR60

**RE: PRESCRIBED FORM OF NOTICE TO BE SERVED ON BODIES OR
PERSONS REFERRED TO IN SECTION 51 (3) (b) OF THE ROADS
ACT 1993 (AS AMENDED)
DONEGAL COUNTY COUNCIL
TEN-T PRIORITY ROUTE IMPROVEMENT PROJECT, DONEGAL**

A Chara

Donegal County Council has applied under Section 51(2) of the Roads Act, 1993 (as amended) to An Coimisiún Pleanála ('the Commission') for approval in relation to a proposed road development consisting of the construction of the TEN-T Priority Route Improvement Project, Donegal together with all ancillary and consequential works associated therewith. The TEN-T Priority Route Improvement Project, Donegal (the Proposed Development) proposes improvement to three targeted and appropriate sections of Donegal's TEN-T/ national road network. The Proposed Development includes online improvement and upgrade, bypass of three urban centres and route realignment. It includes over 60km of segregated active travel network and as well as transport hubs at key locations for transition between different transport modes. It also has significant green credentials and has been designed cognisant of climate and includes decarbonisation initiatives and climate resilience features.

The Proposed Development consists of three sections over approximately 40km in length as summarised below:

- **Section 1** – N15/N13 Ballybofey/ Stranorlar Urban Region
Active travel, modal hubs, urban bypass
- **Section 2** – N56/N13 Letterkenny to Manorcunningham
Active travel, online/upgrade, route realignment, urban bypass (Letterkenny), modal hub
- **Section 3** – N14 Manorcunningham to Lifford / Strabane/ A5 Link
Active travel, route realignment, urban bypass (Lifford) and access to border connection (Lifford/Strabane), modal hubs

/Continued

- 2 -

1036-2026-L-14740

14 May 2026

The proposed road development is located fully within the County Donegal, passing through the electoral divisions of (i) Dooish, (ii) Stranorlar, (iii) Convoy, (iv) Lettermore, (v) Magheraboy, (vi) Letterkenny Rural, (vii) Manorcunningham, (viii) Kincraigy, (ix) Treantaghmucklagh, (x) Feddyglass, (xi) Clonleugh North, and (xii) Clonleigh South.

Donegal County Council has submitted to the Commission the Environmental Impact Assessment Report (EIAR) prepared in accordance with Section 50 of the Roads Act, 1993 (as amended) and Directive 2011/92/EU of the European Parliament and of the Council of 13 December 2011 on the assessment of the effects of certain public and private projects on the environment as amended by Directive 2014/52/EU of the European Parliament and of the Council of 16 April 2014 in respect of the proposed road development. A Natura Impact Statement (NIS) has also been prepared and has been submitted to the Commission in respect of the proposed road development.

An electronic copy of the EIAR and NIS is enclosed within the USB supplied with this Notice.

Submissions may be made in writing to the Commission at **An Coimisiún Pleanála (Strategic Infrastructure Division), 64 Marlborough Street, Dublin 1, D01 V902** in relation to:

- the likely effects on the environment of the proposed road development;
- the implications of the proposed road development for proper planning and sustainable development in the area in which it is proposed to situate the proposed road development; and
- the likely significant effects of the proposed road development on a European site

between Friday 15th May 2026 to Friday 10th July 2026.

Further information may be obtained from:

www.donegal-ten-t.ie

Aine McHugh
Donegal National Roads Office
Donegal County Council
Drumlonagher
Donegal Town
Co. Donegal
F94 DK6C
E-mail: design@dnrdo.ie / aine.mchugh@dnrdo.ie
Tel: 0035374 9724500

/Continued

- 3 -

1036-2026-L-14740

14 May 2026

A hard copy of the EIAR and/or the NIS can be provided upon request if there are any difficulties with the enclosed soft copies.

Is mise le meas



Aine McHugh

For and on behalf of Donegal County Council

Enc



Our Ref: 1036-2026-L-14741

BY REGISTERED POST

File Ref: 1036/4/4/42

14 May 2026

ESB Networks
ESB Head Office
27 Fitzwilliam Street Lower
Dublin 2
D02 KT92

**RE: PRESCRIBED FORM OF NOTICE TO BE SERVED ON BODIES OR
PERSONS REFERRED TO IN SECTION 51 (3) (b) OF THE ROADS
ACT 1993 (AS AMENDED)
DONEGAL COUNTY COUNCIL
TEN-T PRIORITY ROUTE IMPROVEMENT PROJECT, DONEGAL**

A Chara

Donegal County Council has applied under Section 51(2) of the Roads Act, 1993 (as amended) to An Coimisiún Pleanála ('the Commission') for approval in relation to a proposed road development consisting of the construction of the TEN-T Priority Route Improvement Project, Donegal together with all ancillary and consequential works associated therewith. The TEN-T Priority Route Improvement Project, Donegal (the Proposed Development) proposes improvement to three targeted and appropriate sections of Donegal's TEN-T/ national road network. The Proposed Development includes online improvement and upgrade, bypass of three urban centres and route realignment. It includes over 60km of segregated active travel network and as well as transport hubs at key locations for transition between different transport modes. It also has significant green credentials and has been designed cognisant of climate and includes decarbonisation initiatives and climate resilience features.

The Proposed Development consists of three sections over approximately 40km in length as summarised below:

- **Section 1** – N15/N13 Ballybofey/ Stranorlar Urban Region
Active travel, modal hubs, urban bypass
- **Section 2** – N56/N13 Letterkenny to Manorcunningham
Active travel, online/upgrade, route realignment, urban bypass (Letterkenny), modal hub
- **Section 3** – N14 Manorcunningham to Lifford / Strabane/ A5 Link
Active travel, route realignment, urban bypass (Lifford) and access to border connection (Lifford/Strabane), modal hubs

/Continued

Cuir freagra chuig: Áras an Chontae, Leifear, Contae Dhún na nGall, Éire F93 Y622
Please reply to: County House, Lifford, Co. Donegal, Ireland F93 Y622

- 2 -

1036-2026-L-14741

14 May 2026

The proposed road development is located fully within the County Donegal, passing through the electoral divisions of (i) Dooish, (ii) Stranorlar, (iii) Convoy, (iv) Lettermore, (v) Magheraboy, (vi) Letterkenny Rural, (vii) Manorcunningham, (viii) Kinraigy, (ix) Treantaghmucklagh, (x) Feddyglass, (xi) Clonleugh North, and (xii) Clonleigh South.

Donegal County Council has submitted to the Commission the Environmental Impact Assessment Report (EIAR) prepared in accordance with Section 50 of the Roads Act, 1993 (as amended) and Directive 2011/92/EU of the European Parliament and of the Council of 13 December 2011 on the assessment of the effects of certain public and private projects on the environment as amended by Directive 2014/52/EU of the European Parliament and of the Council of 16 April 2014 in respect of the proposed road development. A Natura Impact Statement (NIS) has also been prepared and has been submitted to the Commission in respect of the proposed road development.

An electronic copy of the EIAR and NIS is enclosed within the USB supplied with this Notice.

Submissions may be made in writing to the Commission at **An Coimisiún Pleanála (Strategic Infrastructure Division), 64 Marlborough Street, Dublin 1, D01 V902** in relation to:

- the likely effects on the environment of the proposed road development;
- the implications of the proposed road development for proper planning and sustainable development in the area in which it is proposed to situate the proposed road development; and
- the likely significant effects of the proposed road development on a European site

between Friday 15th May 2026 to Friday 10th July 2026.

Further information may be obtained from:

www.donegal-ten-t.ie

Aine McHugh
Donegal National Roads Office
Donegal County Council
Drumlonagher
Donegal Town
Co.Donegal
F94 DK6C
E-mail: design@dnrdo.ie / aine.mchugh@dnrdo.ie
Tel: 0035374 9724500

/Continued

- 3 -

1036-2026-L-14741

14 May 2026

A hard copy of the EIAR and/or the NIS can be provided upon request if there are any difficulties with the enclosed soft copies.

Is mise le meas



Aine McHugh
For and on behalf of Donegal County Council

Enc



Our Ref: 1036-2026-L-14742

BY REGISTERED POST

File Ref: 1036/4/4/42

14 May 2026

Eirgrid
The Oval
160 Shelbourne Road
Ballsbridge
Dublin 4
D04 FW28

**RE: PRESCRIBED FORM OF NOTICE TO BE SERVED ON BODIES OR
PERSONS REFERRED TO IN SECTION 51 (3) (b) OF THE ROADS
ACT 1993 (AS AMENDED)
DONEGAL COUNTY COUNCIL
TEN-T PRIORITY ROUTE IMPROVEMENT PROJECT, DONEGAL**

A Chara

Donegal County Council has applied under Section 51(2) of the Roads Act, 1993 (as amended) to An Coimisiún Pleanála ('the Commission') for approval in relation to a proposed road development consisting of the construction of the TEN-T Priority Route Improvement Project, Donegal together with all ancillary and consequential works associated therewith. The TEN-T Priority Route Improvement Project, Donegal (the Proposed Development) proposes improvement to three targeted and appropriate sections of Donegal's TEN-T/ national road network. The Proposed Development includes online improvement and upgrade, bypass of three urban centres and route realignment. It includes over 60km of segregated active travel network and as well as transport hubs at key locations for transition between different transport modes. It also has significant green credentials and has been designed cognisant of climate and includes decarbonisation initiatives and climate resilience features.

The Proposed Development consists of three sections over approximately 40km in length as summarised below:

- **Section 1** – N15/N13 Ballybofey/ Stranorlar Urban Region
Active travel, modal hubs, urban bypass
- **Section 2** – N56/N13 Letterkenny to Manorcunningham
Active travel, online/upgrade, route realignment, urban bypass (Letterkenny), modal hub
- **Section 3** – N14 Manorcunningham to Lifford / Strabane/ A5 Link
Active travel, route realignment, urban bypass (Lifford) and access to border connection (Lifford/Strabane), modal hubs

/Continued

- 2 -

1036-2026-L-14742

14 May 2026

The proposed road development is located fully within the County Donegal, passing through the electoral divisions of (i) Dooish, (ii) Stranorlar, (iii) Convoy, (iv) Lettermore, (v) Magheraboy, (vi) Letterkenny Rural, (vii) Manorcunningham, (viii) Kincraigy, (ix) Treantaghmucklagh, (x) Feddyglass, (xi) Clonleugh North, and (xii) Clonleigh South.

Donegal County Council has submitted to the Commission the Environmental Impact Assessment Report (EIAR) prepared in accordance with Section 50 of the Roads Act, 1993 (as amended) and Directive 2011/92/EU of the European Parliament and of the Council of 13 December 2011 on the assessment of the effects of certain public and private projects on the environment as amended by Directive 2014/52/EU of the European Parliament and of the Council of 16 April 2014 in respect of the proposed road development. A Natura Impact Statement (NIS) has also been prepared and has been submitted to the Commission in respect of the proposed road development.

An electronic copy of the EIAR and NIS is enclosed within the USB supplied with this Notice.

Submissions may be made in writing to the Commission at **An Coimisiún Pleanála (Strategic Infrastructure Division), 64 Marlborough Street, Dublin 1, D01 V902** in relation to:

- the likely effects on the environment of the proposed road development;
- the implications of the proposed road development for proper planning and sustainable development in the area in which it is proposed to situate the proposed road development; and
- the likely significant effects of the proposed road development on a European site

between Friday **15th May 2026** to Friday **10th July 2026**.

Further information may be obtained from:

www.donegal-ten-t.ie

Aine McHugh
Donegal National Roads Office
Donegal County Council
Drumlonagher
Donegal Town
Co. Donegal
F94 DK6C
E-mail: design@dnrdo.ie / aine.mchugh@dnrdo.ie
Tel: 0035374 9724500

/Continued

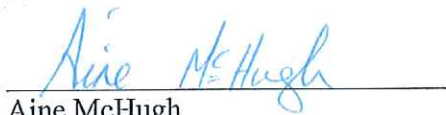
- 3 -

1036-2026-L-14742

14 May 2026

A hard copy of the EIAR and/or the NIS can be provided upon request if there are any difficulties with the enclosed soft copies.

Is mise le meas



Aine McHugh

For and on behalf of Donegal County Council

Enc



Our Ref: 1036-2026-L-14743

BY REGISTERED POST

File Ref: 1036/4/4/42

14 May 2026

Commissioners of Irish Lights
Harbour Road
Dun Laoghaire
Co Dublin
A96 H500

**RE: PRESCRIBED FORM OF NOTICE TO BE SERVED ON BODIES OR
PERSONS REFERRED TO IN SECTION 51 (3) (b) OF THE ROADS
ACT 1993 (AS AMENDED)
DONEGAL COUNTY COUNCIL
TEN-T PRIORITY ROUTE IMPROVEMENT PROJECT, DONEGAL**

A Chara

Donegal County Council has applied under Section 51(2) of the Roads Act, 1993 (as amended) to An Coimisiún Pleanála ('the Commission') for approval in relation to a proposed road development consisting of the construction of the TEN-T Priority Route Improvement Project, Donegal together with all ancillary and consequential works associated therewith. The TEN-T Priority Route Improvement Project, Donegal (the Proposed Development) proposes improvement to three targeted and appropriate sections of Donegal's TEN-T/ national road network. The Proposed Development includes online improvement and upgrade, bypass of three urban centres and route realignment. It includes over 60km of segregated active travel network and as well as transport hubs at key locations for transition between different transport modes. It also has significant green credentials and has been designed cognisant of climate and includes decarbonisation initiatives and climate resilience features.

The Proposed Development consists of three sections over approximately 40km in length as summarised below:

- **Section 1** – N15/N13 Ballybofey/ Stranorlar Urban Region
Active travel, modal hubs, urban bypass
- **Section 2** – N56/N13 Letterkenny to Manorcunningham
Active travel, online/upgrade, route realignment, urban bypass (Letterkenny), modal hub
- **Section 3** – N14 Manorcunningham to Lifford / Strabane/ A5 Link
Active travel, route realignment, urban bypass (Lifford) and access to border connection (Lifford/Strabane), modal hubs

/Continued

- 2 -

1036-2026-L-14743

14 May 2026

The proposed road development is located fully within the County Donegal, passing through the electoral divisions of (i) Dooish, (ii) Stranorlar, (iii) Convoy, (iv) Lettermore, (v) Magheraboy, (vi) Letterkenny Rural, (vii) Manorcunningham, (viii) Kincraigy, (ix) Treantaghmucklagh, (x) Feddyglass, (xi) Clonleugh North, and (xii) Clonleigh South.

Donegal County Council has submitted to the Commission the Environmental Impact Assessment Report (EIAR) prepared in accordance with Section 50 of the Roads Act, 1993 (as amended) and Directive 2011/92/EU of the European Parliament and of the Council of 13 December 2011 on the assessment of the effects of certain public and private projects on the environment as amended by Directive 2014/52/EU of the European Parliament and of the Council of 16 April 2014 in respect of the proposed road development. A Natura Impact Statement (NIS) has also been prepared and has been submitted to the Commission in respect of the proposed road development.

An electronic copy of the EIAR and NIS is enclosed within the USB supplied with this Notice.

Submissions may be made in writing to the Commission at **An Coimisiún Pleanála (Strategic Infrastructure Division), 64 Marlborough Street, Dublin 1, D01 V902** in relation to:

- the likely effects on the environment of the proposed road development;
- the implications of the proposed road development for proper planning and sustainable development in the area in which it is proposed to situate the proposed road development; and
- the likely significant effects of the proposed road development on a European site

between Friday 15th May 2026 to Friday 10th July 2026.

Further information may be obtained from:

www.donegal-ten-t.ie

Aine McHugh
Donegal National Roads Office
Donegal County Council
Drumlonagher
Donegal Town
Co.Donegal
F94 DK6C
E-mail: design@dnrdo.ie / aine.mchugh@dnrdo.ie
Tel: 0035374 9724500

/Continued

- 3 -

1036-2026-L-14743

14 May 2026

A hard copy of the EIAR and/or the NIS can be provided upon request if there are any difficulties with the enclosed soft copies.

Is mise le meas



Aine McHugh

For and on behalf of Donegal County Council

Enc



Our Ref: 1036-2026-L-14744

BY REGISTERED POST

File Ref: 1036/4/4/42

14 May 2026

Maritime Area Regulatory Authority (MARA)
2nd Floor
Menapia House
Drinagh Business Park
Drinagh
Wexford Y35 RF29

**RE: PRESCRIBED FORM OF NOTICE TO BE SERVED ON BODIES OR
PERSONS REFERRED TO IN SECTION 51 (3) (b) OF THE ROADS
ACT 1993 (AS AMENDED)
DONEGAL COUNTY COUNCIL
TEN-T PRIORITY ROUTE IMPROVEMENT PROJECT, DONEGAL**

A Chara

Donegal County Council has applied under Section 51(2) of the Roads Act, 1993 (as amended) to An Coimisiún Pleanála ('the Commission') for approval in relation to a proposed road development consisting of the construction of the TEN-T Priority Route Improvement Project, Donegal together with all ancillary and consequential works associated therewith. The TEN-T Priority Route Improvement Project, Donegal (the Proposed Development) proposes improvement to three targeted and appropriate sections of Donegal's TEN-T/ national road network. The Proposed Development includes online improvement and upgrade, bypass of three urban centres and route realignment. It includes over 60km of segregated active travel network and as well as transport hubs at key locations for transition between different transport modes. It also has significant green credentials and has been designed cognisant of climate and includes decarbonisation initiatives and climate resilience features.

The Proposed Development consists of three sections over approximately 40km in length as summarised below:

- **Section 1** – N15/N13 Ballybofey/ Stranorlar Urban Region
Active travel, modal hubs, urban bypass
- **Section 2** – N56/N13 Letterkenny to Manorcunningham
Active travel, online/upgrade, route realignment, urban bypass (Letterkenny), modal hub
- **Section 3** – N14 Manorcunningham to Lifford / Strabane/ A5 Link
Active travel, route realignment, urban bypass (Lifford) and access to border connection (Lifford/Strabane), modal hubs

/Continued

- 2 -

1036-2026-L-14744

14 May 2026

The proposed road development is located fully within the County Donegal, passing through the electoral divisions of (i) Dooish, (ii) Stranorlar, (iii) Convoy, (iv) Lettermore, (v) Magheraboy, (vi) Letterkenny Rural, (vii) Manorcunningham, (viii) Kincraigy, (ix) Treantaghmucklagh, (x) Feddyglass, (xi) Clonleugh North, and (xii) Clonleigh South.

Donegal County Council has submitted to the Commission the Environmental Impact Assessment Report (EIAR) prepared in accordance with Section 50 of the Roads Act, 1993 (as amended) and Directive 2011/92/EU of the European Parliament and of the Council of 13 December 2011 on the assessment of the effects of certain public and private projects on the environment as amended by Directive 2014/52/EU of the European Parliament and of the Council of 16 April 2014 in respect of the proposed road development. A Natura Impact Statement (NIS) has also been prepared and has been submitted to the Commission in respect of the proposed road development.

An electronic copy of the EIAR and NIS is enclosed within the USB supplied with this Notice.

Submissions may be made in writing to the Commission at **An Coimisiún Pleanála (Strategic Infrastructure Division), 64 Marlborough Street, Dublin 1, D01 V902** in relation to:

- the likely effects on the environment of the proposed road development;
- the implications of the proposed road development for proper planning and sustainable development in the area in which it is proposed to situate the proposed road development; and
- the likely significant effects of the proposed road development on a European site

between Friday 15th May 2026 to Friday 10th July 2026.

Further information may be obtained from:

www.donegal-ten-t.ie

Aine McHugh
Donegal National Roads Office
Donegal County Council
Drumlonagher
Donegal Town
Co. Donegal
F94 DK6C
E-mail: design@dnrdo.ie / aine.mchugh@dnrdo.ie
Tel: 0035374 9724500

/Continued

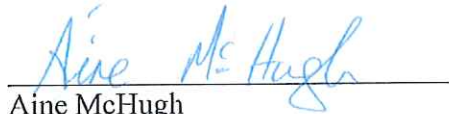
- 3 -

1036-2026-L-14744

14 May 2026

A hard copy of the EIAR and/or the NIS can be provided upon request if there are any difficulties with the enclosed soft copies.

Is mise le meas



Aine McHugh

For and on behalf of Donegal County Council

Enc



Our Ref: 1036-2026-L-14745

BY REGISTERED POST

File Ref: 1036/4/4/42

14 May 2026

Irish Aviation Authority
The Times Building
11-12 D'Olier Street
Dublin 2
D02 T449

**RE: PRESCRIBED FORM OF NOTICE TO BE SERVED ON BODIES OR
PERSONS REFERRED TO IN SECTION 51 (3) (b) OF THE ROADS
ACT 1993 (AS AMENDED)
DONEGAL COUNTY COUNCIL
TEN-T PRIORITY ROUTE IMPROVEMENT PROJECT, DONEGAL**

A Chara

Donegal County Council has applied under Section 51(2) of the Roads Act, 1993 (as amended) to An Coimisiún Pleanála ('the Commission') for approval in relation to a proposed road development consisting of the construction of the TEN-T Priority Route Improvement Project, Donegal together with all ancillary and consequential works associated therewith. The TEN-T Priority Route Improvement Project, Donegal (the Proposed Development) proposes improvement to three targeted and appropriate sections of Donegal's TEN-T/ national road network. The Proposed Development includes online improvement and upgrade, bypass of three urban centres and route realignment. It includes over 60km of segregated active travel network and as well as transport hubs at key locations for transition between different transport modes. It also has significant green credentials and has been designed cognisant of climate and includes decarbonisation initiatives and climate resilience features.

The Proposed Development consists of three sections over approximately 40km in length as summarised below:

- **Section 1** – N15/N13 Ballybofey/ Stranorlar Urban Region
Active travel, modal hubs, urban bypass
- **Section 2** – N56/N13 Letterkenny to Manorcunningham
Active travel, online/upgrade, route realignment, urban bypass (Letterkenny), modal hub
- **Section 3** – N14 Manorcunningham to Lifford / Strabane/ A5 Link
Active travel, route realignment, urban bypass (Lifford) and access to border connection (Lifford/Strabane), modal hubs

/Continued

Cuir freagra chuig: Áras an Chontae, Leifear, Contae Dhún na nGall, Éire F93 Y622
Please reply to: County House, Lifford, Co. Donegal, Ireland F93 Y622

- 2 -

1036-2026-L-14745

14 May 2026

The proposed road development is located fully within the County Donegal, passing through the electoral divisions of (i) Dooish, (ii) Stranorlar, (iii) Convoy, (iv) Lettermore, (v) Magheraboy, (vi) Letterkenny Rural, (vii) Manorcunningham, (viii) Kincraigy, (ix) Treantaghmucklagh, (x) Feddyglass, (xi) Clonleugh North, and (xii) Clonleigh South.

Donegal County Council has submitted to the Commission the Environmental Impact Assessment Report (EIAR) prepared in accordance with Section 50 of the Roads Act, 1993 (as amended) and Directive 2011/92/EU of the European Parliament and of the Council of 13 December 2011 on the assessment of the effects of certain public and private projects on the environment as amended by Directive 2014/52/EU of the European Parliament and of the Council of 16 April 2014 in respect of the proposed road development. A Natura Impact Statement (NIS) has also been prepared and has been submitted to the Commission in respect of the proposed road development.

An electronic copy of the EIAR and NIS is enclosed within the USB supplied with this Notice.

Submissions may be made in writing to the Commission at **An Coimisiún Pleanála (Strategic Infrastructure Division), 64 Marlborough Street, Dublin 1, D01 V902** in relation to:

- the likely effects on the environment of the proposed road development;
- the implications of the proposed road development for proper planning and sustainable development in the area in which it is proposed to situate the proposed road development; and
- the likely significant effects of the proposed road development on a European site

between Friday 15th May 2026 to Friday 10th July 2026.

Further information may be obtained from:

www.donegal-ten-t.ie

Aine McHugh
Donegal National Roads Office
Donegal County Council
Drumlonagher
Donegal Town
Co. Donegal
F94 DK6C
E-mail: design@dnrdo.ie / aine.mchugh@dnrdo.ie
Tel: 0035374 9724500

/Continued


- 3 -

1036-2026-L-14745

14 May 2026

A hard copy of the EIAR and/or the NIS can be provided upon request if there are any difficulties with the enclosed soft copies.

Is mise le meas



Aine McHugh

For and on behalf of Donegal County Council

Enc



Our Ref: 1036-2026-L-14746

BY REGISTERED POST

File Ref: 1036/4/4/42

14 May 2026

The Northern Ireland Executive
Stormont Castle
Stormont Estate
Belfast
BT4 3TT

**RE: PRESCRIBED FORM OF NOTICE TO BE SERVED ON BODIES OR
PERSONS REFERRED TO IN SECTION 51 (3) (b) OF THE ROADS
ACT 1993 (AS AMENDED)
DONEGAL COUNTY COUNCIL
TEN-T PRIORITY ROUTE IMPROVEMENT PROJECT, DONEGAL**

A Chara

Donegal County Council has applied under Section 51(2) of the Roads Act, 1993 (as amended) to An Coimisiún Pleanála ('the Commission') for approval in relation to a proposed road development consisting of the construction of the TEN-T Priority Route Improvement Project, Donegal together with all ancillary and consequential works associated therewith. The TEN-T Priority Route Improvement Project, Donegal (the Proposed Development) proposes improvement to three targeted and appropriate sections of Donegal's TEN-T/ national road network. The Proposed Development includes online improvement and upgrade, bypass of three urban centres and route realignment. It includes over 60km of segregated active travel network and as well as transport hubs at key locations for transition between different transport modes. It also has significant green credentials and has been designed cognisant of climate and includes decarbonisation initiatives and climate resilience features.

The Proposed Development consists of three sections over approximately 40km in length as summarised below:

- **Section 1** – N15/N13 Ballybofey/ Stranorlar Urban Region
Active travel, modal hubs, urban bypass
- **Section 2** – N56/N13 Letterkenny to Manorcunningham
Active travel, online/upgrade, route realignment, urban bypass (Letterkenny), modal hub
- **Section 3** – N14 Manorcunningham to Lifford / Strabane/ A5 Link
Active travel, route realignment, urban bypass (Lifford) and access to border connection (Lifford/Strabane), modal hubs

/Continued

Cuir freagra chuig: Áras an Chontae, Leifear, Contae Dhún na nGall, Éire F93 Y622
Please reply to: County House, Lifford, Co. Donegal, Ireland F93 Y622

- 2 -

1036-2026-L-14746

14 May 2026

The proposed road development is located fully within the County Donegal, passing through the electoral divisions of (i) Dooish, (ii) Stranorlar, (iii) Convoy, (iv) Lettermore, (v) Magheraboy, (vi) Letterkenny Rural, (vii) Manorcunningham, (viii) Kinraigy, (ix) Treantaghmucklagh, (x) Feddyglass, (xi) Clonleugh North, and (xii) Clonleigh South.

Donegal County Council has submitted to the Commission the Environmental Impact Assessment Report (EIAR) prepared in accordance with Section 50 of the Roads Act, 1993 (as amended) and Directive 2011/92/EU of the European Parliament and of the Council of 13 December 2011 on the assessment of the effects of certain public and private projects on the environment as amended by Directive 2014/52/EU of the European Parliament and of the Council of 16 April 2014 in respect of the proposed road development. A Natura Impact Statement (NIS) has also been prepared and has been submitted to the Commission in respect of the proposed road development.

An electronic copy of the EIAR and NIS is enclosed within the USB supplied with this Notice.

Submissions may be made in writing to the Commission at **An Coimisiún Pleanála (Strategic Infrastructure Division), 64 Marlborough Street, Dublin 1, D01 V902** in relation to:

- the likely effects on the environment of the proposed road development;
- the implications of the proposed road development for proper planning and sustainable development in the area in which it is proposed to situate the proposed road development; and
- the likely significant effects of the proposed road development on a European site

between Friday 15th May 2026 to Friday 10th July 2026.

Further information may be obtained from:

www.donegal-ten-t.ie

Aine McHugh
Donegal National Roads Office
Donegal County Council
Drumlonagher
Donegal Town
Co. Donegal
F94 DK6C
E-mail: design@dnrdo.ie / aine.mchugh@dnrdo.ie
Tel: 0035374 9724500

/Continued

- 3 -

1036-2026-L-14746

14 May 2026

A hard copy of the EIAR and/or the NIS can be provided upon request if there are any difficulties with the enclosed soft copies.

Is mise le meas



Aine McHugh

For and on behalf of Donegal County Council

Enc



Our Ref: 1036-2026-L-14749

BY REGISTERED POST

File Ref: 1036/4/4/42

14 May 2026

Department of Agriculture, Environment and Rural Affairs for Northern Ireland,
Ballykelly House,
111 Ballykelly Road,
Ballykelly,
Limavady,
BT49 9HP

**RE: PRESCRIBED FORM OF NOTICE TO BE SERVED ON BODIES OR
PERSONS REFERRED TO IN SECTION 51 (3) (b) OF THE ROADS
ACT 1993 (AS AMENDED)
DONEGAL COUNTY COUNCIL
TEN-T PRIORITY ROUTE IMPROVEMENT PROJECT, DONEGAL**

A Chara

Donegal County Council has applied under Section 51(2) of the Roads Act, 1993 (as amended) to An Coimisiún Pleanála ('the Commission') for approval in relation to a proposed road development consisting of the construction of the TEN-T Priority Route Improvement Project, Donegal together with all ancillary and consequential works associated therewith. The TEN-T Priority Route Improvement Project, Donegal (the Proposed Development) proposes improvement to three targeted and appropriate sections of Donegal's TEN-T/ national road network. The Proposed Development includes online improvement and upgrade, bypass of three urban centres and route realignment. It includes over 60km of segregated active travel network and as well as transport hubs at key locations for transition between different transport modes. It also has significant green credentials and has been designed cognisant of climate and includes decarbonisation initiatives and climate resilience features.

The Proposed Development consists of three sections over approximately 40km in length as summarised below:

- **Section 1** – N15/N13 Ballybofey/ Stranorlar Urban Region
Active travel, modal hubs, urban bypass
- **Section 2** – N56/N13 Letterkenny to Manorcunningham
Active travel, online/upgrade, route realignment, urban bypass (Letterkenny), modal hub
- **Section 3** – N14 Manorcunningham to Lifford / Strabane/ A5 Link
Active travel, route realignment, urban bypass (Lifford) and access to border connection (Lifford/Strabane), modal hubs

/Continued

Cuir freagra chulg: Áras an Chontae, Leifear, Contae Dhún na nGall, Éire F93 Y622
Please reply to: County House, Lifford, Co. Donegal, Ireland F93 Y622

- 2 -

1036-2026-L-14749

14 May 2026

The proposed road development is located fully within the County Donegal, passing through the electoral divisions of (i) Dooish, (ii) Stranorlar, (iii) Convoy, (iv) Lettermore, (v) Magheraboy, (vi) Letterkenny Rural, (vii) Manorcunningham, (viii) Kincraigy, (ix) Treantaghmucklagh, (x) Feddyglass, (xi) Clonleugh North, and (xii) Clonleugh South.

Donegal County Council has submitted to the Commission the Environmental Impact Assessment Report (EIAR) prepared in accordance with Section 50 of the Roads Act, 1993 (as amended) and Directive 2011/92/EU of the European Parliament and of the Council of 13 December 2011 on the assessment of the effects of certain public and private projects on the environment as amended by Directive 2014/52/EU of the European Parliament and of the Council of 16 April 2014 in respect of the proposed road development. A Natura Impact Statement (NIS) has also been prepared and has been submitted to the Commission in respect of the proposed road development.

An electronic copy of the EIAR and NIS is enclosed within the USB supplied with this Notice.

Submissions may be made in writing to the Commission at **An Coimisiún Pleanála (Strategic Infrastructure Division), 64 Marlborough Street, Dublin 1, D01 V902** in relation to:

- the likely effects on the environment of the proposed road development;
- the implications of the proposed road development for proper planning and sustainable development in the area in which it is proposed to situate the proposed road development; and
- the likely significant effects of the proposed road development on a European site

between Friday 15th May 2026 to Friday 10th July 2026.

Further information may be obtained from:

www.donegal-ten-t.ie

Aine McHugh
Donegal National Roads Office
Donegal County Council
Drumlonagher
Donegal Town
Co. Donegal
F94 DK6C
E-mail: design@dnrdo.ie / aine.mchugh@dnrdo.ie
Tel: 0035374 9724500

/Continued

- 3 -

1036-2026-L-14749

14 May 2026

A hard copy of the EIAR and/or the NIS can be provided upon request if there are any difficulties with the enclosed soft copies.

Is mise le meas



Aine McHugh

For and on behalf of Donegal County Council

Enc